

Outer Dowsing Offshore Wind

Plans

2.15 Statutory and Non-Statutory Nature Conservation Sites Plan Onshore

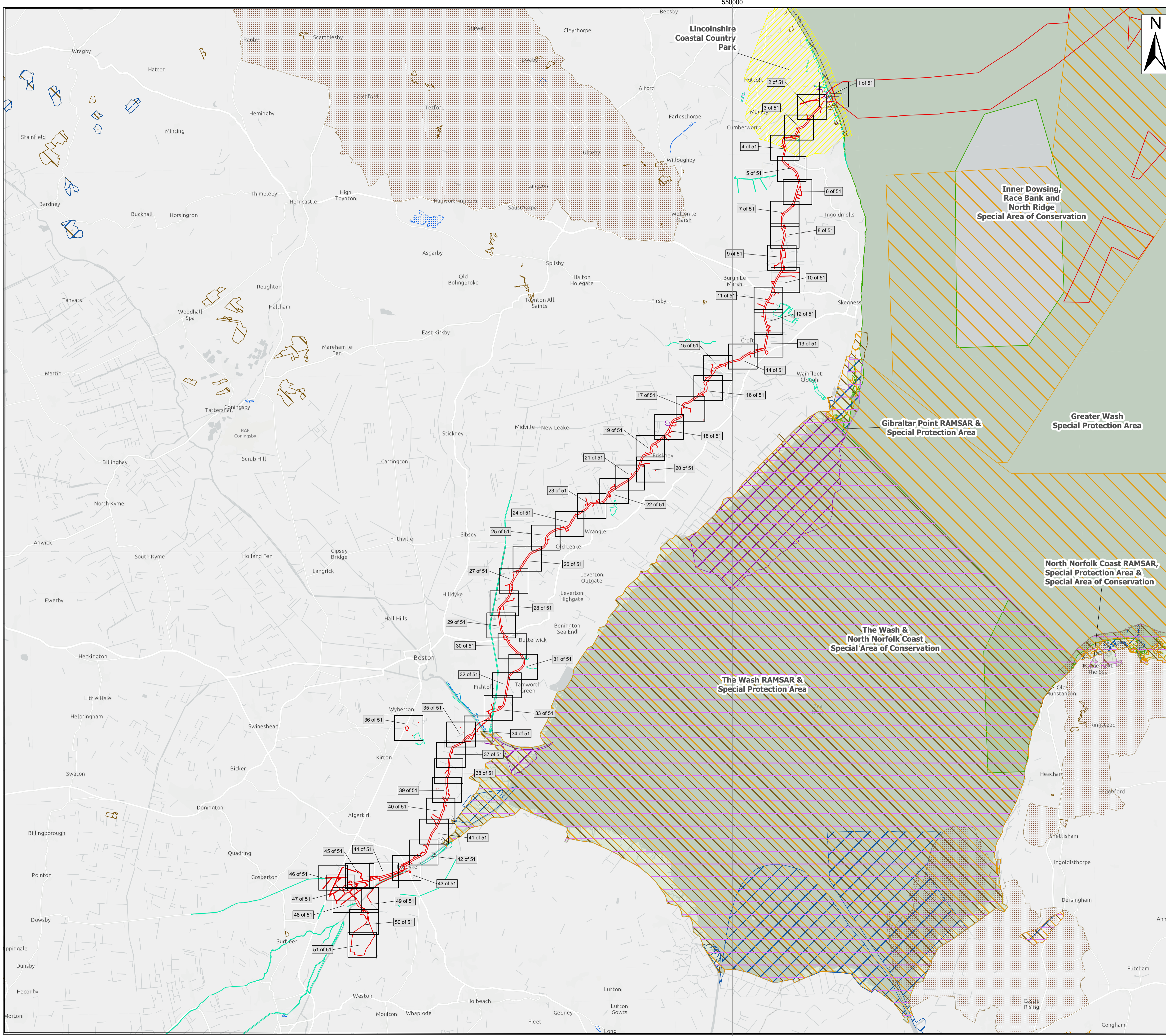
Date: September 2024

Document Reference: 2.15

Pursuant to APFP Regulation: 5(2)(f)(i)

Rev: 3.0

Company:	Outer Dowsing Offshore Wind		Asset:	Whole Asset		
Project:	Whole Wind Farm		Sub Project/Package:	Whole Asset		
Document Title or Description:	2.15 Statutory and Non-Statutory Nature Conservation Sites Plan Onshore					
Internal Document Number:	PP1-ODOW-DEV-CS-PLN-0026_03		3 rd Party Doc No (If applicable):	N/A		
Rev No.	Date	Status / Reason for Issue	Author	Checked by	Reviewed by	Approved by
1.0	March 2024	DCO Application	Outer Dowsing	Shepherd & Wedderburn	Outer Dowsing	Outer Dowsing
2.0	July 2024	Response to Section 51 Advice	Outer Dowsing	Shepherd & Wedderburn	Outer Dowsing	Outer Dowsing
3.0	September 2024	Procedural Deadline 19 September	Outer Dowsing	Shepherd & Wedderburn	Outer Dowsing	Outer Dowsing



- Legend**
- Order Limits
 - Order Limits
 - Lincolnshire Coastal Country Park
 - Areas of Outstanding Natural Beauty (AONB)
 - Special Areas of Conservation (SAC)
 - RAMSAR
 - National Nature Reserves (NNR)
 - Sites Of Special Scientific Interest (SSSI)
 - Local Nature Reserves
 - Local Wildlife Sites
 - Lincolnshire Wildlife Trust Sites
 - Local Geological Sites
 - Special Protection Areas (SPA)

Source:
 Contains Esri Community Maps Contributors, Esri UK, Esri, TomTom, Garmin, Foursquare, GeoTechnologies, Inc, METI/NASA, USGS, Esri UK, Esri, TomTom, Garmin, Foursquare, GeoTechnologies, Inc, METI/NASA, USGS, Esri UK, Esri, TomTom, Garmin, FAO, NOAA, USGS.
 Based upon the Ordnance Survey Map with the sanction of the controller of HM Stationery Office. Crown Copyright Reserved. © OS Licence No. 0100031673

Notes:

Status:
Pre-examination update

Onshore Coordinate System
 Datum: OSGB 1936
 Spheroid: Airy 1830
 Projection: British National Grid
 Central Meridian: 2 W
 Vertical Reference: Newlyn



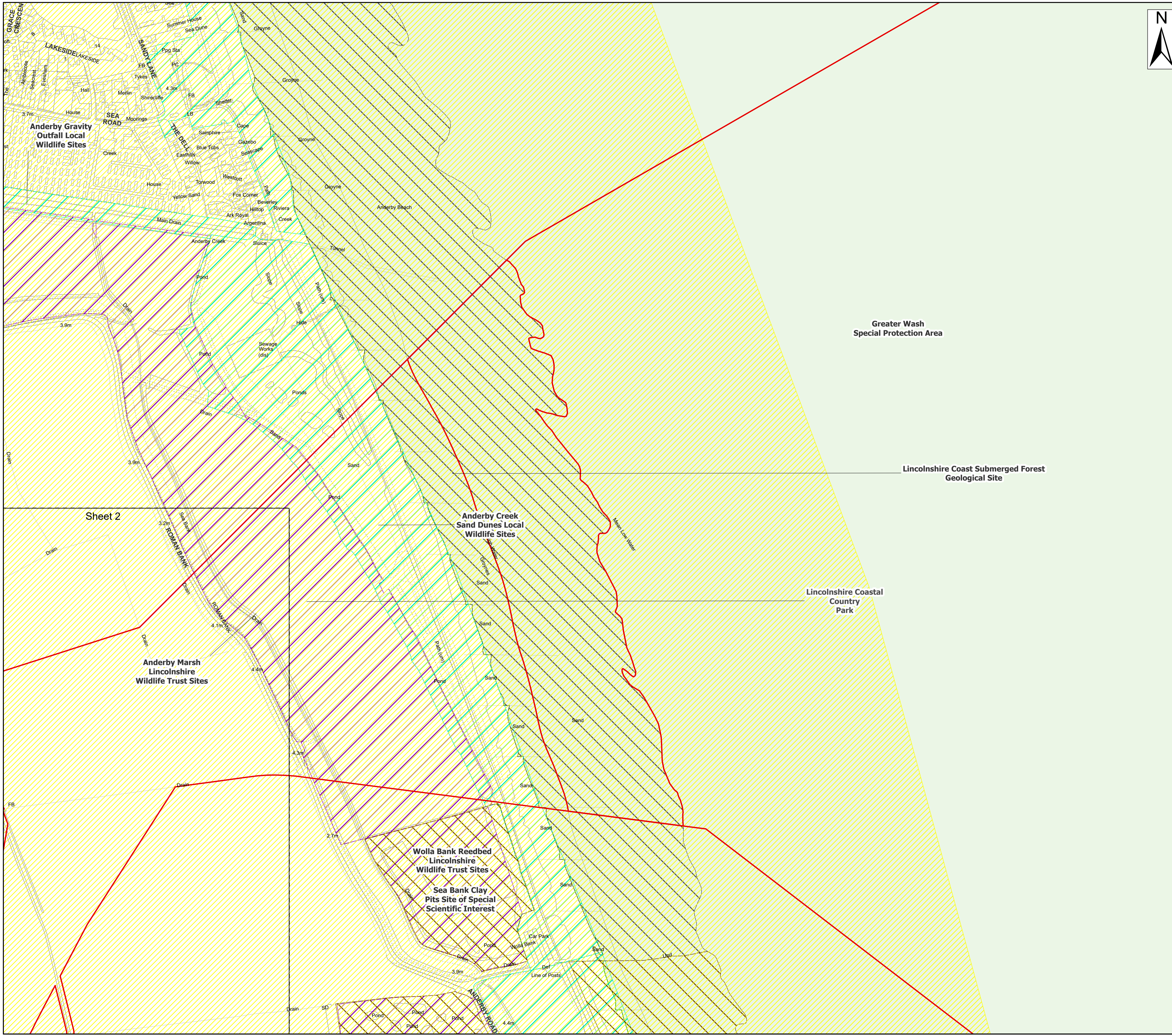
Outer Dowsing Offshore Wind 2.15 Statutory & Non-Statutory Nature Conservation Sites Onshore V3 DCO Application

Drawing No: Drawing No: PP1-ODOW-DEV-CS-PLN-0025_03

Drawing: Overview Sheet			Page Size: A1		
Rev No:	Date	Description	Drawn	Checked	Approved
1.0	March 2024	DCO Application Issue	TD	ODOW	ODOW
2.0	June 2024	Response to Section 51 Advice	GC	ODOW	ODOW
3.0	Sept 2024	Response to Rule 17 Letter Dated 31 July 2024	GC	ODOW	ODOW



This document may only be used for the purpose for which it was commissioned and in accordance with the terms of engagement for that commission. Unauthorised use of this document in any form whatsoever is prohibited.

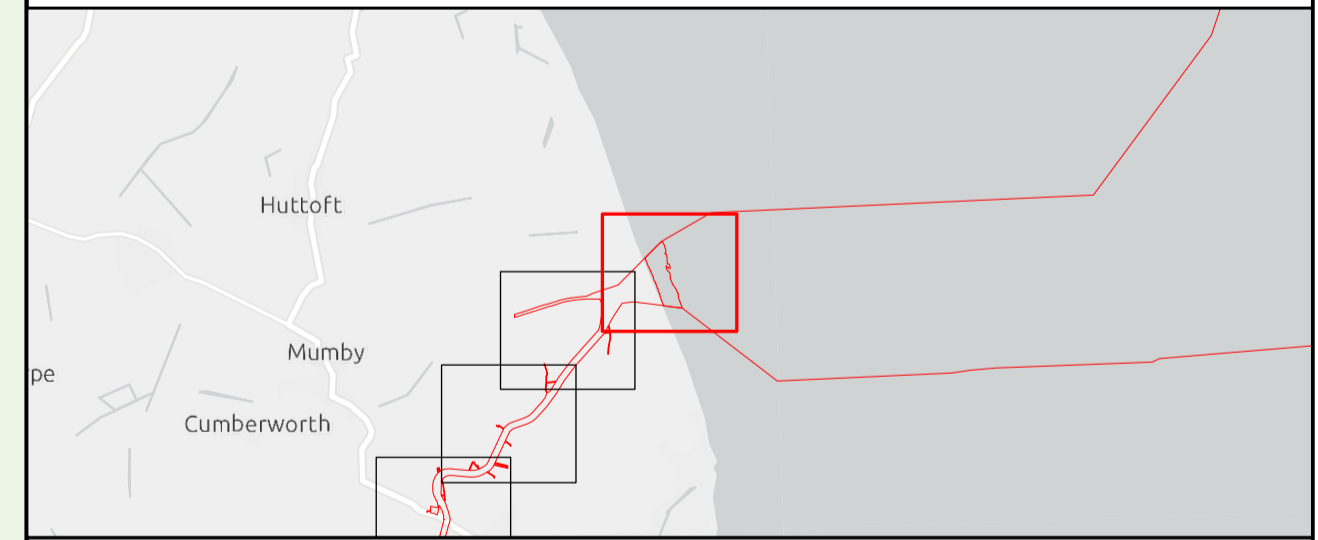


- Legend**
- Order Limits
 - Order Limits
 - Lincolnshire Coastal Country Park
 - Sites Of Special Scientific Interest (SSSI)
 - Local Wildlife Sites
 - Lincolnshire Wildlife Trust Sites
 - Local Geological Sites
 - Special Protection Areas (SPA)

Source:
 Contains Esri Community Maps Contributors, Esri UK, Esri, TomTom, Garmin, Foursquare, GeoTechnologies, Inc, METI/NASA, USGS, Esri UK, Esri, TomTom, Garmin, Foursquare, GeoTechnologies, Inc, METI/NASA, USGS.
 Based upon the Ordnance Survey Map with the sanction of the controller of HM Stationery Office. Crown Copyright Reserved. © OS Licence No. 0100031673

Notes:	Status: Pre-examination update
--------	-----------------------------------

Onshore Coordinate System
 Datum: OSGB 1936
 Spheroid: Airy 1830
 Projection: British National Grid
 Central Meridian: 2 W
 Vertical Reference: Newlyn




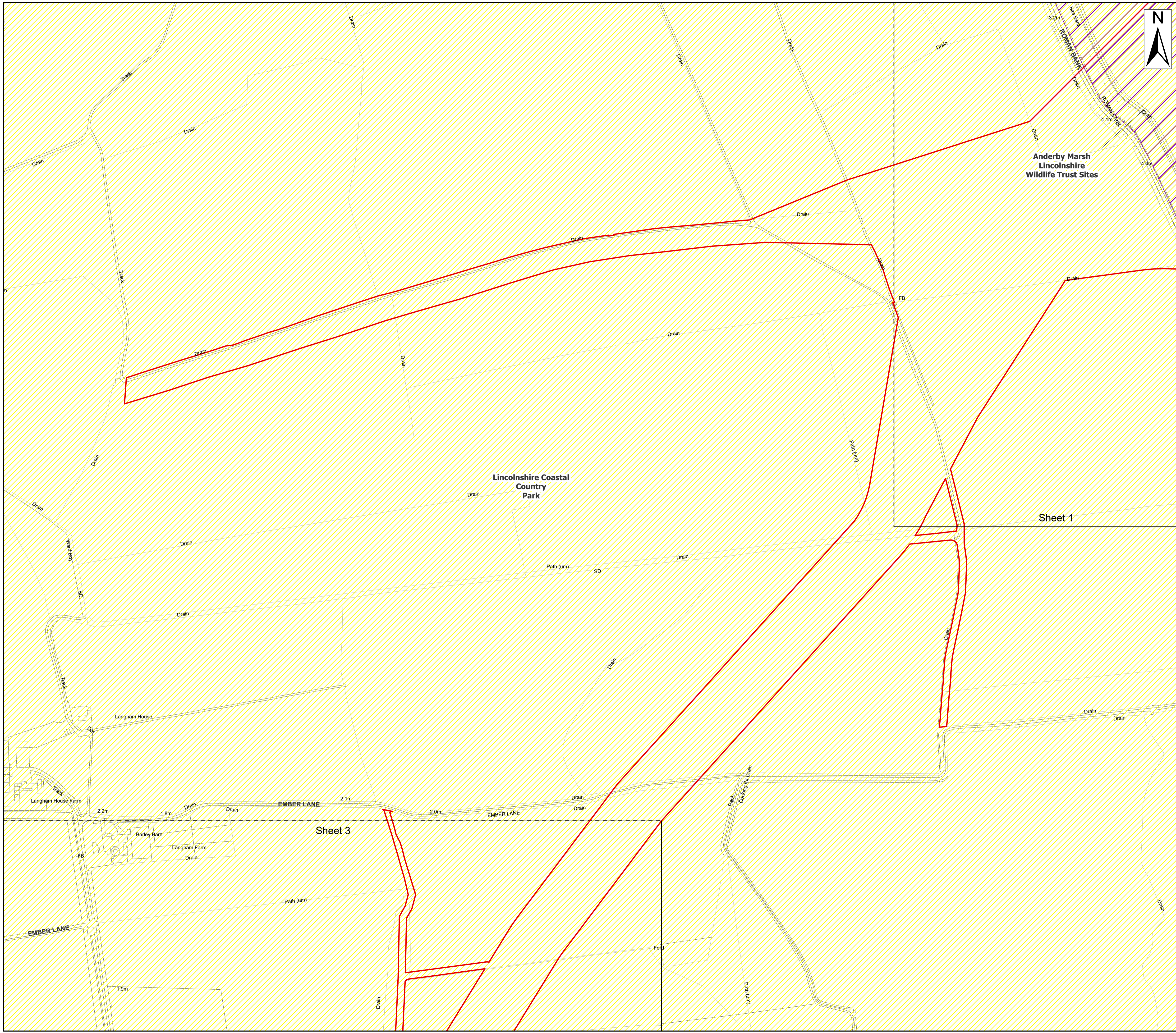
Outer Dowsing Offshore Wind 2.15 Statutory & Non-Statutory Nature Conservation Sites Onshore V3 DCO Application

Drawing No: Drawing No: PP1-ODOW-DEV-CS-PLN-0025_03

Drawing: 1 of 51			Page Size: A1		
Rev No:	Date	Description	Drawn	Checked	Approved
1.0	March 2024	DCO Application Issue	TD	ODOW	ODOW
2.0	June 2024	Response to Section 51 Advice	GC	ODOW	ODOW
3.0	Sept 2024	Response to Rule 17 Letter Dated 31 July 2024	GC	ODOW	ODOW



This document may only be used for the purpose for which it was commissioned and in accordance with the terms of engagement for that commission. Unauthorised use of this document in any form whatsoever is prohibited.



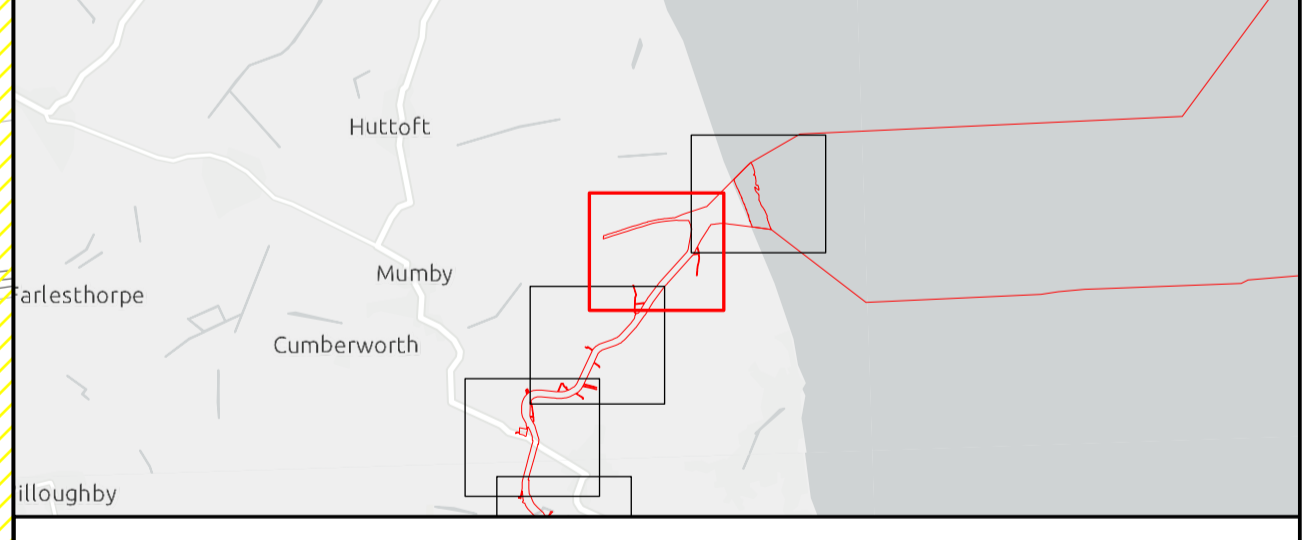
Legend

- Order Limits
- Order Limits
- Lincolnshire Coastal Country Park
- Lincolnshire Wildlife Trust Sites

Source:
 Contains Esri Community Maps Contributors, Esri UK, Esri, TomTom, Garmin, Foursquare, GeoTechnologies, Inc, METI/NASA, USGS, Esri UK, Esri, TomTom, Garmin, Foursquare, GeoTechnologies, Inc, METI/NASA, USGS.
 Based upon the Ordnance Survey Map with the sanction of the controller of HM Stationery Office. Crown Copyright Reserved. © OS Licence No. 0100031673

Notes:	Status: Pre-examination update
---------------	--

Onshore Coordinate System
 Datum: OSGB 1936
 Spheroid: Airy 1830
 Projection: British National Grid
 Central Meridian: 2 W
 Vertical Reference: Newlyn



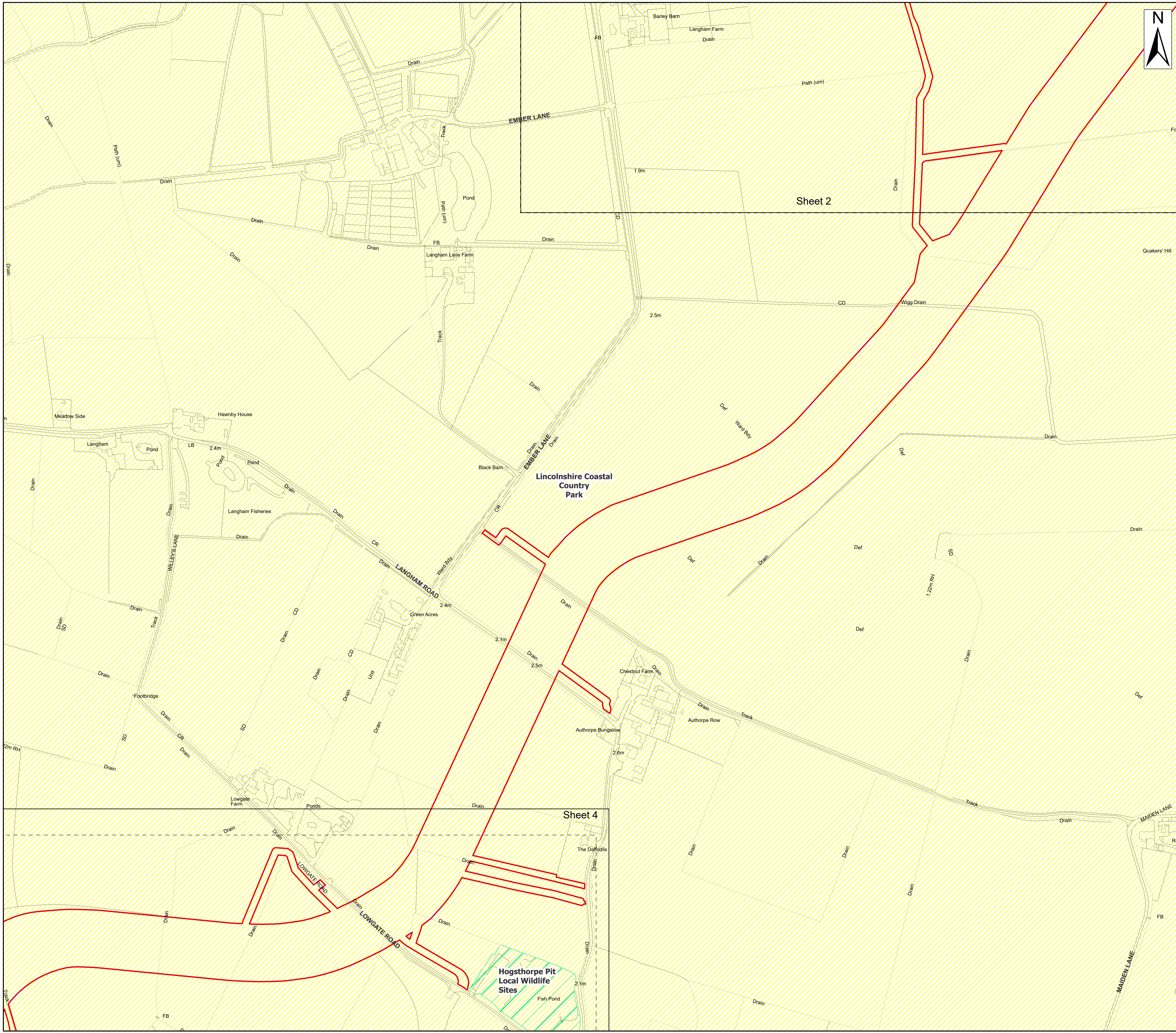
Outer Dowsing Offshore Wind 2.15 Statutory & Non-Statutory Nature Conservation Sites Onshore V3 DCO Application

Drawing No: Drawing No: PP1-ODOW-DEV-CS-PLN-0025_03

Drawing: 2 of 51			Page Size: A1		
Rev No:	Date	Description	Drawn	Checked	Approved
1.0	March 2024	DCO Application Issue	TD	ODOW	ODOW
2.0	June 2024	Response to Section 51 Advice	GC	ODOW	ODOW
3.0	Sept 2024	Response to Rule 17 Letter Dated 31 July 2024	GC	ODOW	ODOW



This document may only be used for the purpose for which it was commissioned and in accordance with the terms of engagement for that commission. Unauthorised use of this document in any form whatsoever is prohibited.



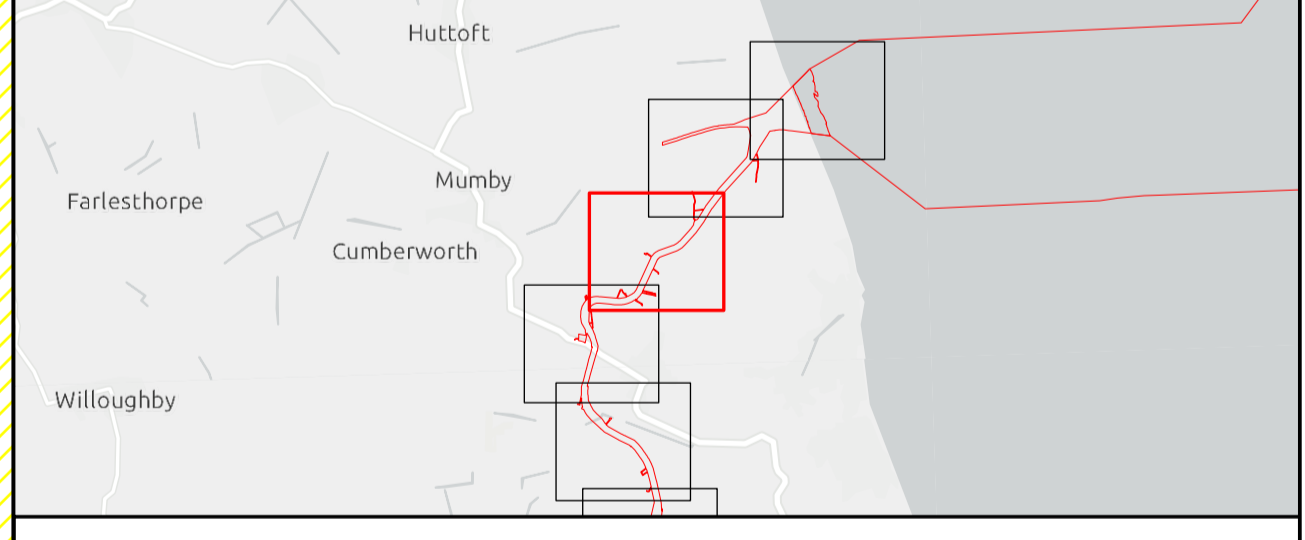
Legend

- Order Limits
- Order Limits
- Lincolnshire Coastal Country Park
- Local Wildlife Sites

Source:
 Contains Esri Community Maps Contributors, Esri UK, Esri, TomTom, Garmin, Foursquare, GeoTechnologies, Inc, METI/NASA, USGS, Esri UK, Esri, TomTom, Garmin, Foursquare, GeoTechnologies, Inc, METI/NASA, USGS.
 Based upon the Ordnance Survey Map with the sanction of the controller of HM Stationery Office. Crown Copyright Reserved. © OS Licence No. 0100031673

Notes:	Status: Pre-examination update
---------------	--

Onshore Coordinate System
 Datum: OSGB 1936
 Spheroid: Airy 1830
 Projection: British National Grid
 Central Meridian: 2 W
 Vertical Reference: Newlyn



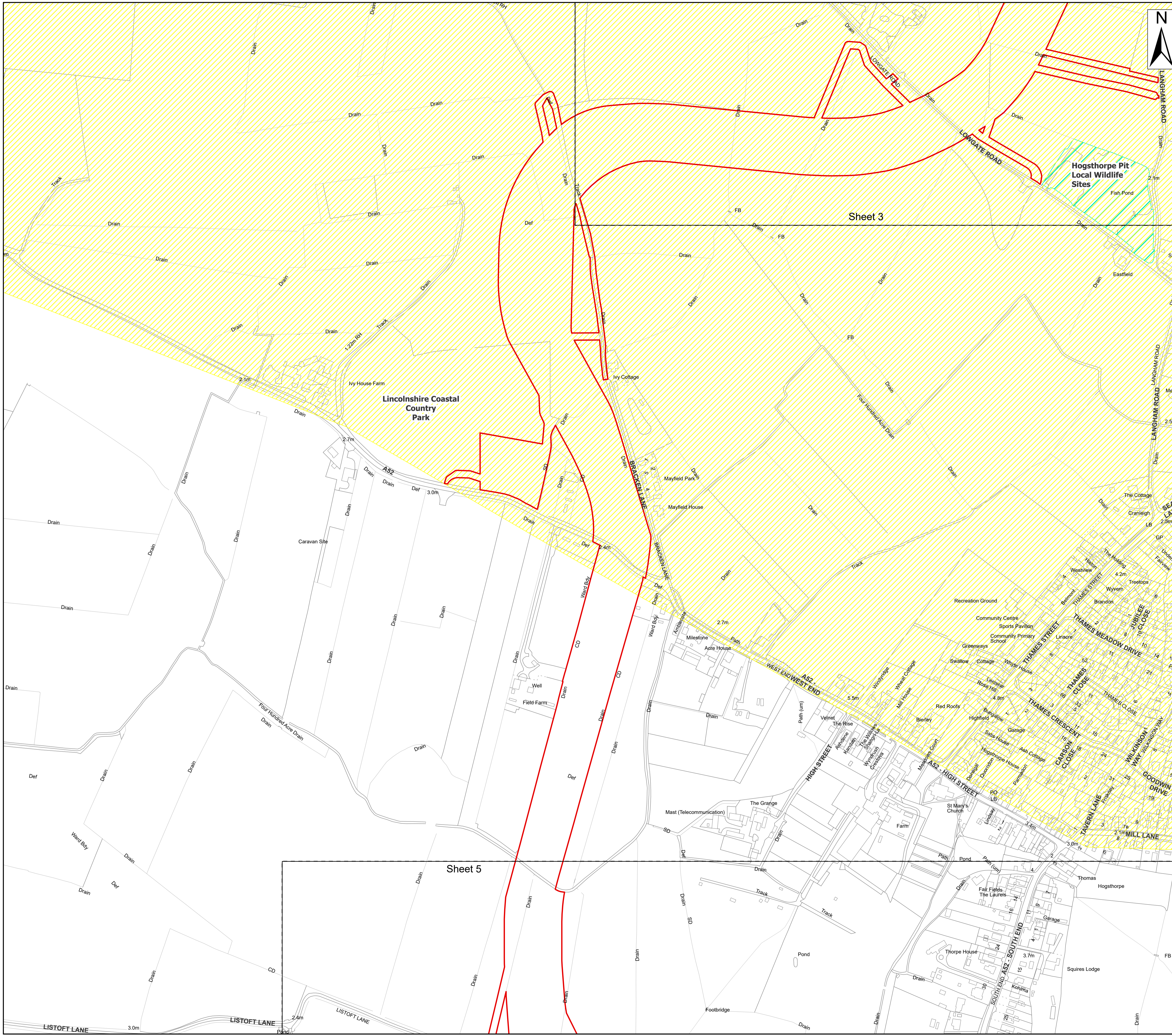
Outer Dowsing Offshore Wind 2.15 Statutory & Non-Statutory Nature Conservation Sites Onshore V3 DCO Application

Drawing No: Drawing No: PP1-ODOW-DEV-CS-PLN-0025_03

Drawing: 3 of 51			Page Size: A1		
Rev No:	Date	Description	Drawn	Checked	Approved
1.0	March 2024	DCO Application Issue	TD	ODOW	ODOW
2.0	June 2024	Response to Section 51 Advice	GC	ODOW	ODOW
3.0	Sept 2024	Response to Rule 17 Letter Dated 31 July 2024	GC	ODOW	ODOW



This document may only be used for the purpose for which it was commissioned and in accordance with the terms of engagement for that commission. Unauthorised use of this document in any form whatsoever is prohibited.



Legend

- Order Limits
- Lincolnshire Coastal Country Park
- Local Wildlife Sites

Source:
 Contains Esri Community Maps Contributors, Esri UK, Esri, TomTom, Garmin, Foursquare, GeoTechnologies, Inc, METI/NASA, USGS, Esri UK, Esri, TomTom, Garmin, Foursquare, GeoTechnologies, Inc, METI/NASA, USGS.
 Based upon the Ordnance Survey Map with the sanction of the controller of HM Stationary Office. Crown Copyright Reserved. © OS Licence No. 0100031673

Notes:

Status:
Pre-examination update

Onshore Coordinate System
 Datum: OSGB 1936
 Spheroid: Airy 1830
 Projection: British National Grid
 Central Meridian: 2 W
 Vertical Reference: Newlyn

0 0.05 0.1 0.15 0.2 0.25 km Scale: 1:2,500

Outer Dowsing Offshore Wind 2.15 Statutory & Non-Statutory Nature Conservation Sites Onshore V3 DCO Application

Drawing No: Drawing No: PP1-ODOW-DEV-CS-PLN-0025_03

Drawing: 4 of 51			Page Size: A1		
Rev No:	Date	Description	Drawn	Checked	Approved
1.0	March 2024	DCO Application Issue	TD	ODOW	ODOW
2.0	June 2024	Response to Section 51 Advice	GC	ODOW	ODOW
3.0	Sept 2024	Response to Rule 17 Letter Dated 31 July 2024	GC	ODOW	ODOW

This document may only be used for the purpose for which it was commissioned and in accordance with the terms of engagement for that commission. Unauthorised use of this document in any form whatsoever is prohibited.



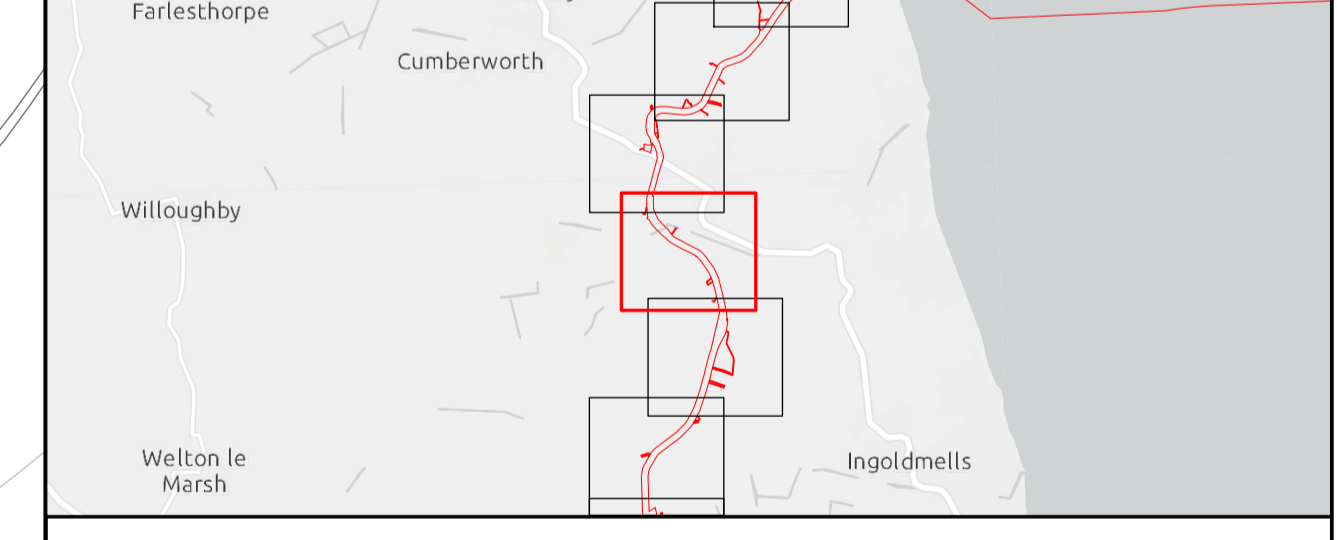
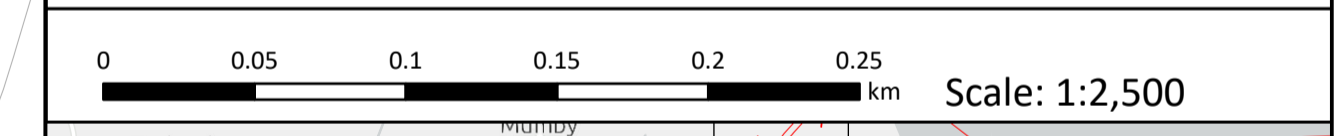
Legend

- Order Limits
- Order Limits (Red outline)
- Lincolnshire Coastal Country Park (Yellow hatched area)

Source:
 Contains Esri Community Maps Contributors, Esri UK, Esri, TomTom, Garmin, Foursquare, GeoTechnologies, Inc, METI/NASA, USGS, Esri UK, Esri, TomTom, Garmin, Foursquare, GeoTechnologies, Inc, METI/NASA, USGS.
 Based upon the Ordnance Survey Map with the sanction of the controller of HM Stationery Office. Crown Copyright Reserved. © OS Licence No. 0100031673

Notes:	Status: Pre-examination update
---------------	--

Onshore Coordinate System
 Datum: OSGB 1936
 Spheroid: Airy 1830
 Projection: British National Grid
 Central Meridian: 2 W
 Vertical Reference: Newlyn



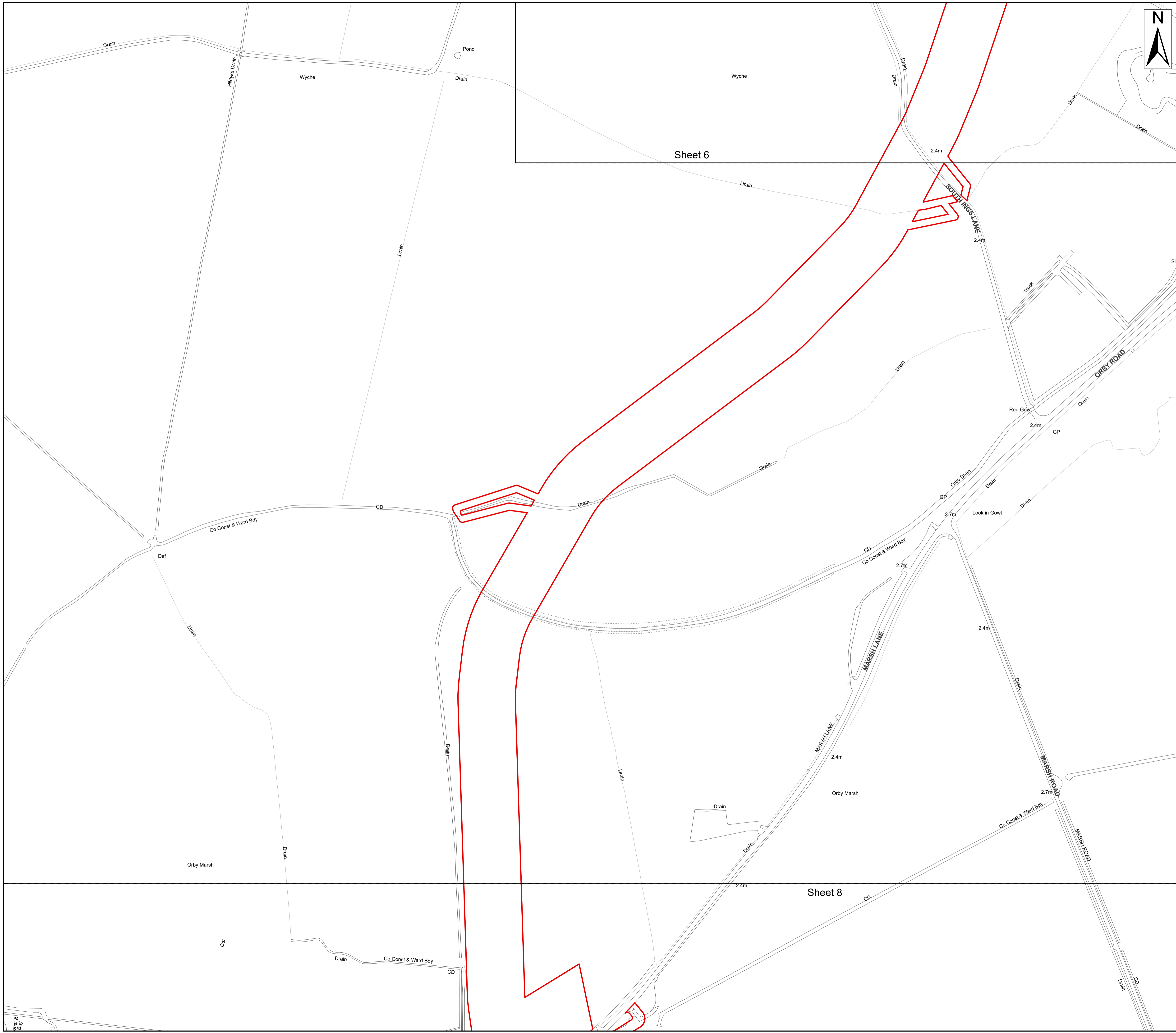
Outer Dowsing Offshore Wind 2.15 Statutory & Non-Statutory Nature Conservation Sites Onshore V3 DCO Application

Drawing No: Drawing No: PP1-ODOW-DEV-CS-PLN-0025_03

Drawing: 5 of 51			Page Size: A1		
Rev No:	Date	Description	Drawn	Checked	Approved
1.0	March 2024	DCO Application Issue	TD	ODOW	ODOW
2.0	June 2024	Response to Section 51 Advice	GC	ODOW	ODOW
3.0	Sept 2024	Response to Rule 17 Letter Dated 31 July 2024	GC	ODOW	ODOW



This document may only be used for the purpose for which it was commissioned and in accordance with the terms of engagement for that commission. Unauthorised use of this document in any form whatsoever is prohibited.

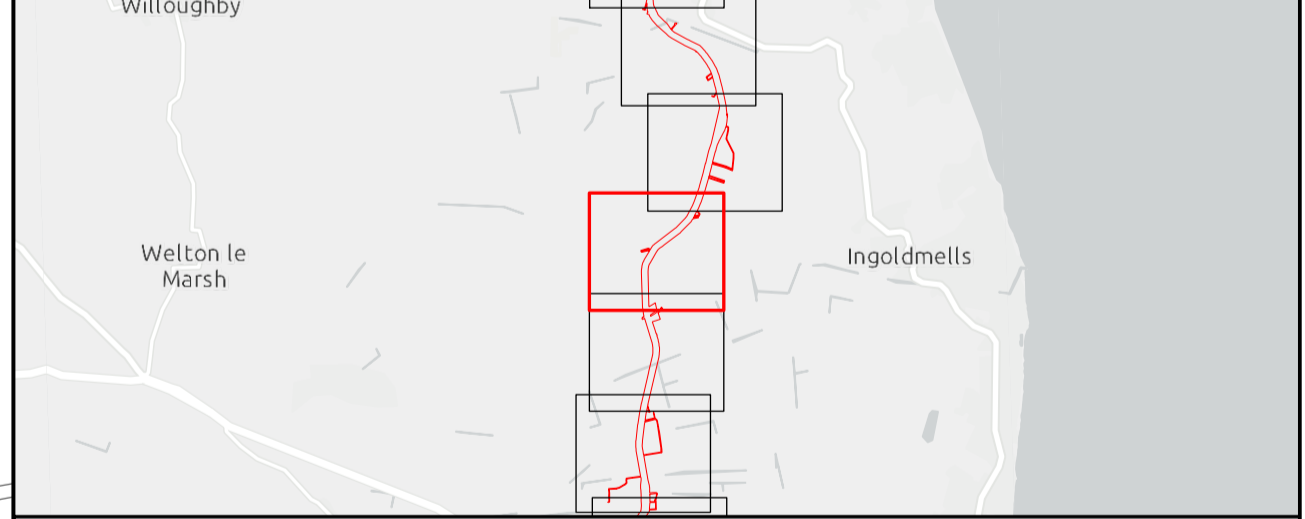
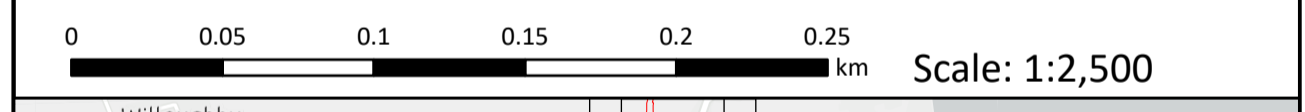


Legend
 Order Limits
 Order Limits

Source:
 Contains Esri Community Maps Contributors, Esri UK, Esri, TomTom, Garmin, Foursquare, GeoTechnologies, Inc, METI/NASA, USGS, Esri UK, Esri, TomTom, Garmin, Foursquare, GeoTechnologies, Inc, METI/NASA, USGS.
 Based upon the Ordnance Survey Map with the sanction of the controller of HM Stationery Office. Crown Copyright Reserved. © OS Licence No. 0100031673

Notes:	Status: Pre-examination update
--------	-----------------------------------

Onshore Coordinate System
 Datum: OSGB 1936
 Spheroid: Airy 1830
 Projection: British National Grid
 Central Meridian: 2 W
 Vertical Reference: Newlyn



**Outer Dowsing Offshore Wind
 2.15 Statutory & Non-Statutory Nature
 Conservation Sites Onshore V3
 DCO Application**

Drawing No: Drawing No: PP1-ODOW-DEV-CS-PLN-0025_03

Drawing: 7 of 51 Page Size: A1

Rev No:	Date	Description	Drawn	Checked	Approved
1.0	March 2024	DCO Application Issue	TD	ODOW	ODOW
2.0	June 2024	Response to Section 51 Advice	GC	ODOW	ODOW
3.0	Sept 2024	Response to Rule 17 Letter Dated 31 July 2024	GC	ODOW	ODOW



This document may only be used for the purpose for which it was commissioned and in accordance with the terms of engagement for that commission. Unauthorised use of this document in any form whatsoever is prohibited.



Sheet 7

Sheet 9

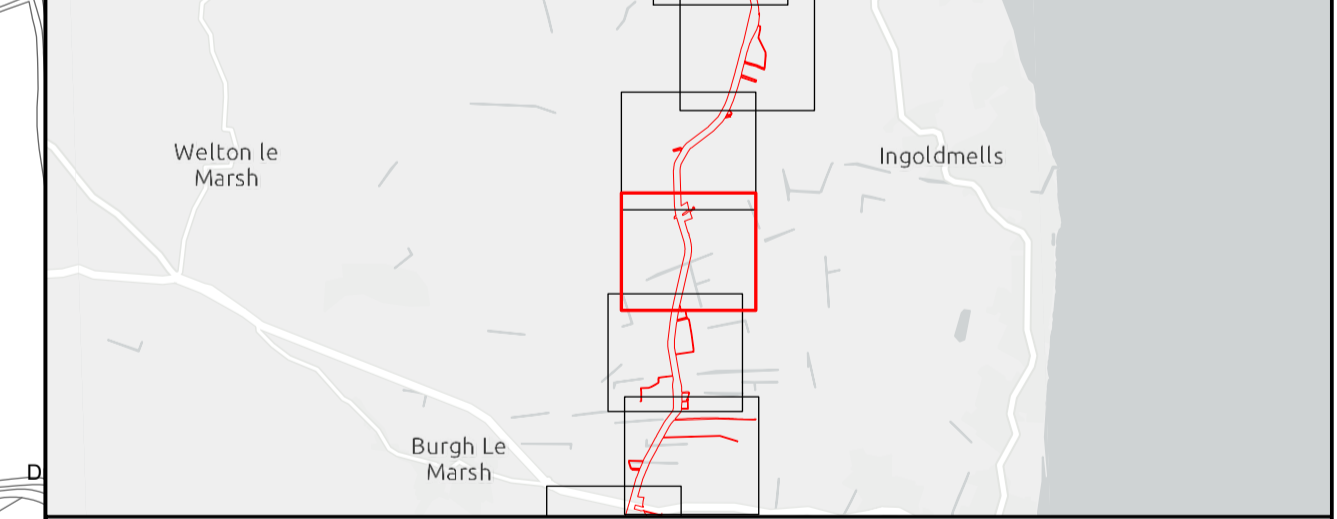
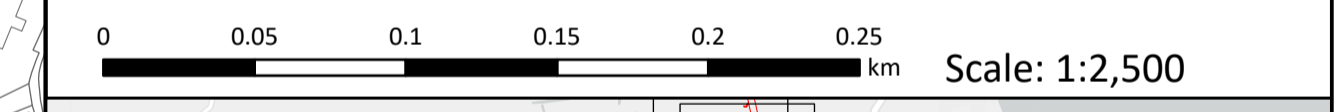


Legend
 Order Limits
 Order Limits

Source:
 Contains Esri Community Maps Contributors, Esri UK, Esri, TomTom, Garmin, Foursquare, GeoTechnologies, Inc, METI/NASA, USGS, Esri UK, Esri, TomTom, Garmin, Foursquare, GeoTechnologies, Inc, METI/NASA, USGS.
 Based upon the Ordnance Survey Map with the sanction of the controller of HM Stationary Office. Crown Copyright Reserved. © OS Licence No. 0100031673

Notes: Status:
Pre-examination update

Onshore Coordinate System
 Datum: OSGB 1936
 Spheroid: Airy 1830
 Projection: British National Grid
 Central Meridian: 2 W
 Vertical Reference: Newlyn




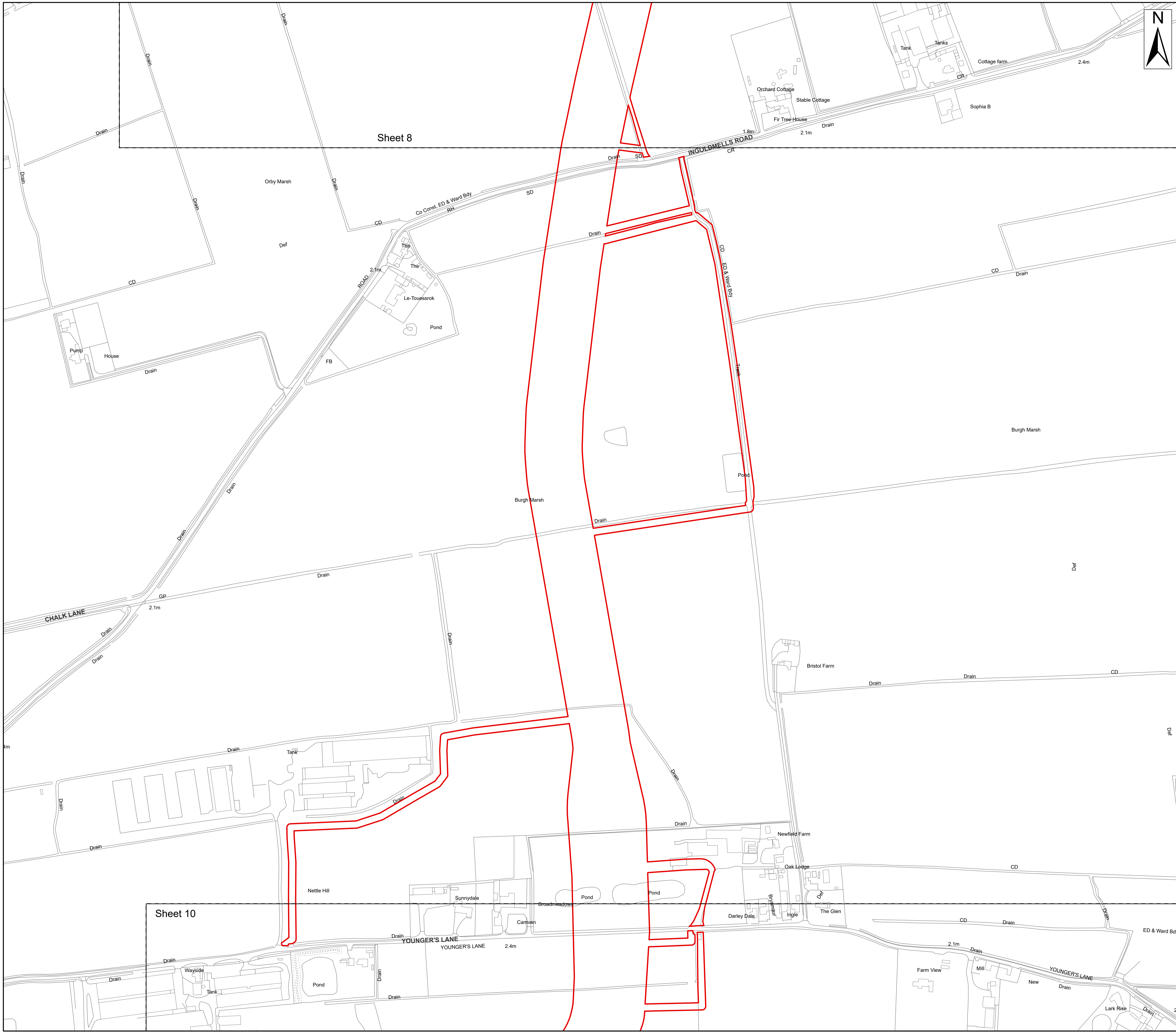
Outer Dowsing Offshore Wind 2.15 Statutory & Non-Statutory Nature Conservation Sites Onshore V3 DCO Application

Drawing No: Drawing No: PP1-ODOW-DEV-CS-PLN-0025_03

Drawing: 8 of 51			Page Size: A1		
Rev No:	Date	Description	Drawn	Checked	Approved
1.0	March 2024	DCO Application Issue	TD	ODOW	ODOW
2.0	June 2024	Response to Section 51 Advice	GC	ODOW	ODOW
3.0	Sept 2024	Response to Rule 17 Letter Dated 31 July 2024	GC	ODOW	ODOW



This document may only be used for the purpose for which it was commissioned and in accordance with the terms of engagement for that commission. Unauthorised use of this document in any form whatsoever is prohibited.



Legend
 Order Limits
 Order Limits

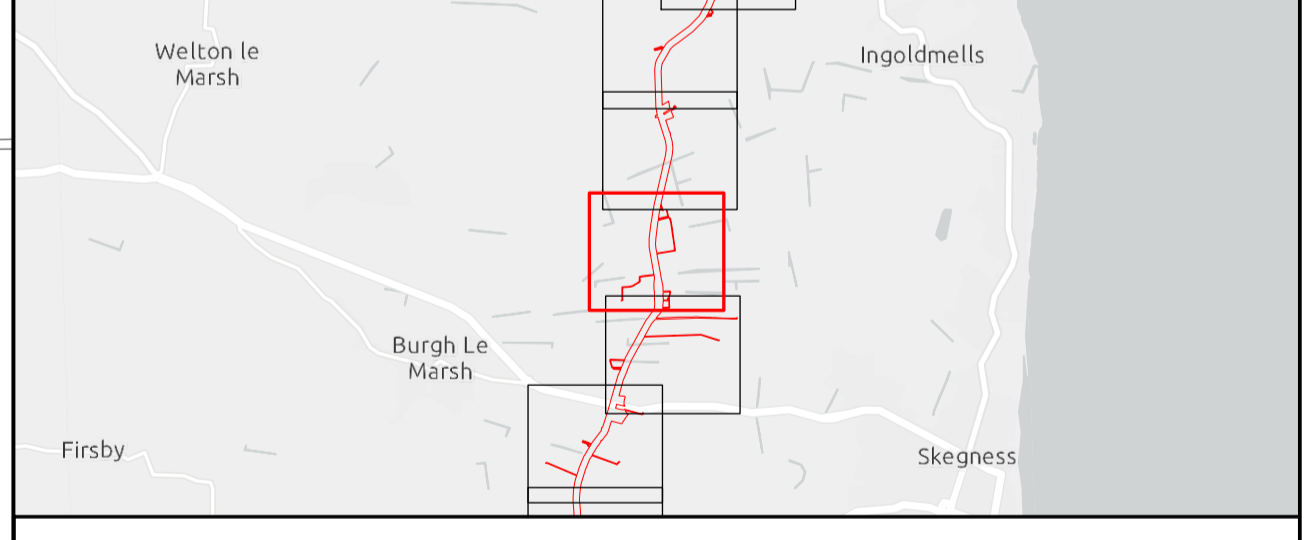
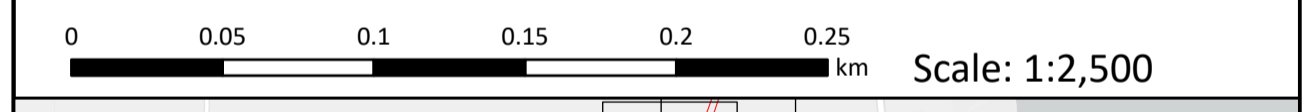
Sheet 8

Sheet 10

Source:
 Contains Esri Community Maps Contributors, Esri UK, Esri, TomTom, Garmin, Foursquare, GeoTechnologies, Inc, METI/NASA, USGS, Esri UK, Esri, TomTom, Garmin, Foursquare, GeoTechnologies, Inc, METI/NASA, USGS.
 Based upon the Ordnance Survey Map with the sanction of the controller of HM Stationary Office. Crown Copyright Reserved. © OS Licence No. 0100031673

Notes: Status:
Pre-examination update

Onshore Coordinate System
 Datum: OSGB 1936
 Spheroid: Airy 1830
 Projection: British National Grid
 Central Meridian: 2 W
 Vertical Reference: Newlyn



Outer Dowsing Offshore Wind 2.15 Statutory & Non-Statutory Nature Conservation Sites Onshore V3 DCO Application

Drawing No: Drawing No: PP1-ODOW-DEV-CS-PLN-0025_03

Drawing: 9 of 51			Page Size: A1		
Rev No:	Date	Description	Drawn	Checked	Approved
1.0	March 2024	DCO Application Issue	TD	ODOW	ODOW
2.0	June 2024	Response to Section 51 Advice	GC	ODOW	ODOW
3.0	Sept 2024	Response to Rule 17 Letter Dated 31 July 2024	GC	ODOW	ODOW



This document may only be used for the purpose for which it was commissioned and in accordance with the terms of engagement for that commission. Unauthorised use of this document in any form whatsoever is prohibited.

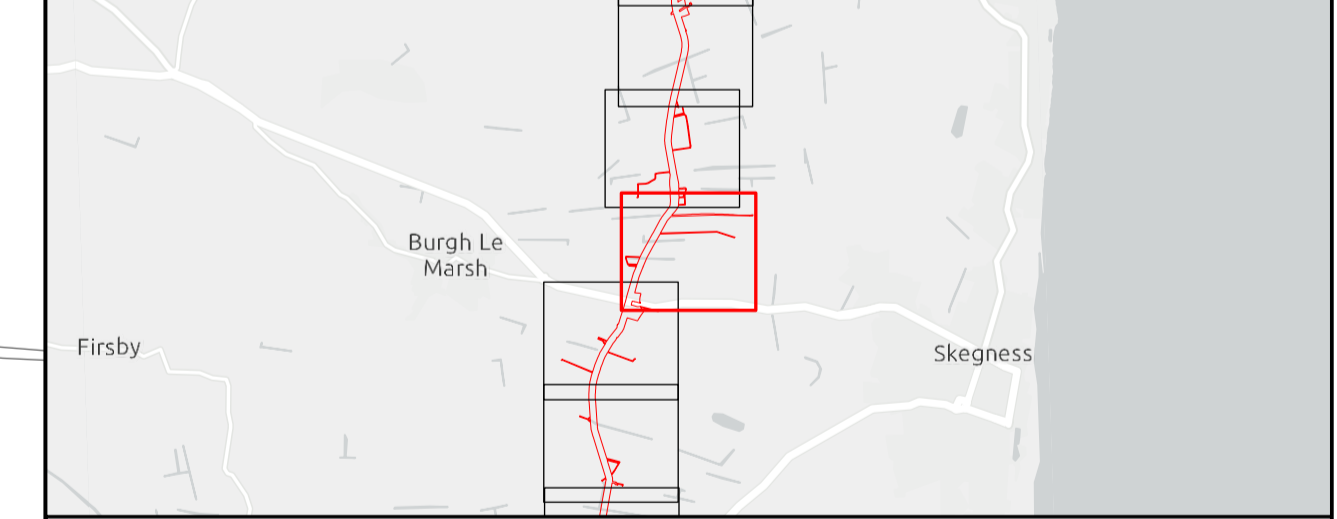
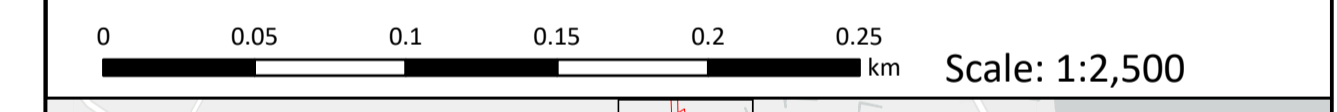


Legend
 Order Limits
 Order Limits

Source:
 Contains Esri Community Maps Contributors, Esri UK, Esri, TomTom, Garmin, Foursquare, GeoTechnologies, Inc, METI/NASA, USGS, Esri UK, Esri, TomTom, Garmin, Foursquare, GeoTechnologies, Inc, METI/NASA, USGS.
 Based upon the Ordnance Survey Map with the sanction of the controller of HM Stationery Office. Crown Copyright Reserved. © OS Licence No. 0100031673

Notes: Status:
Pre-examination update

Onshore Coordinate System
 Datum: OSGB 1936
 Spheroid: Airy 1830
 Projection: British National Grid
 Central Meridian: 2 W
 Vertical Reference: Newlyn



**Outer Dowsing Offshore Wind
 2.15 Statutory & Non-Statutory Nature
 Conservation Sites Onshore V3
 DCO Application**

Drawing No: Drawing No: PP1-ODOW-DEV-CS-PLN-0025_03

Drawing: 10 of 51			Page Size: A1		
Rev No:	Date	Description	Drawn	Checked	Approved
1.0	March 2024	DCO Application Issue	TD	ODOW	ODOW
2.0	June 2024	Response to Section 51 Advice	GC	ODOW	ODOW
3.0	Sept 2024	Response to Rule 17 Letter Dated 31 July 2024	GC	ODOW	ODOW



This document may only be used for the purpose for which it was commissioned and in accordance with the terms of engagement for that commission. Unauthorised use of this document in any form whatsoever is prohibited.

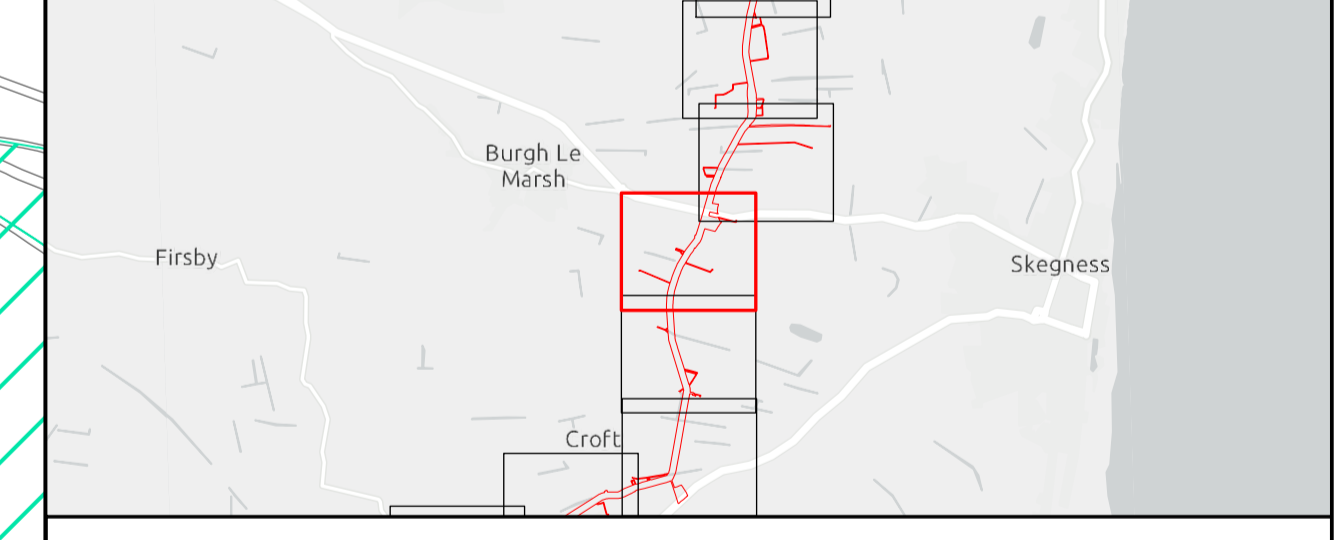
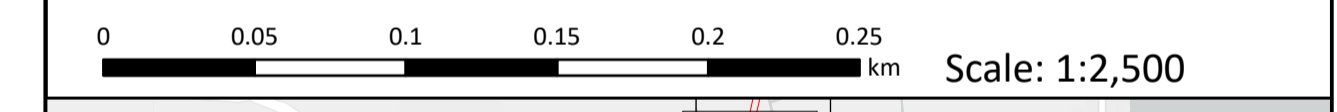


Legend
 Order Limits
 Order Limits
 Local Wildlife Sites

Source:
 Contains Esri Community Maps Contributors, Esri UK, Esri, TomTom, Garmin, Foursquare, GeoTechnologies, Inc, METI/NASA, USGS, Esri UK, Esri, TomTom, Garmin, Foursquare, GeoTechnologies, Inc, METI/NASA, USGS.
 Based upon the Ordnance Survey Map with the sanction of the controller of HM Stationery Office. Crown Copyright Reserved. © OS Licence No. 0100031673

Notes: Status:
Pre-examination update

Onshore Coordinate System
 Datum: OSGB 1936
 Spheroid: Airy 1830
 Projection: British National Grid
 Central Meridian: 2 W
 Vertical Reference: Newlyn



Outer Dowsing Offshore Wind 2.15 Statutory & Non-Statutory Nature Conservation Sites Onshore V3 DCO Application

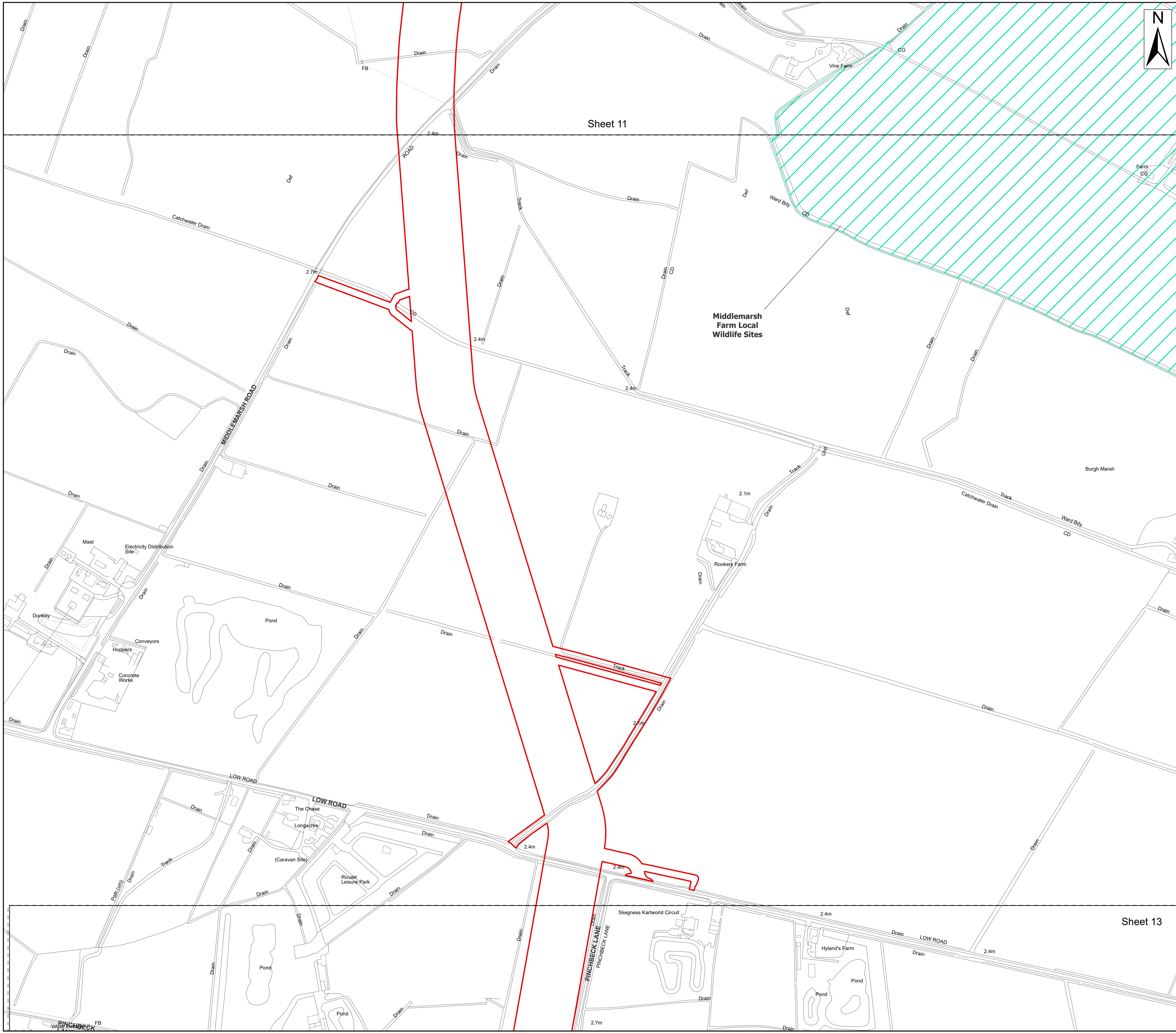
Drawing No: Drawing No: PP1-ODOW-DEV-CS-PLN-0025_03

Drawing: 11 of 51 Page Size: A1

Rev No:	Date	Description	Drawn	Checked	Approved
1.0	March 2024	DCO Application Issue	TD	ODOW	ODOW
2.0	June 2024	Response to Section 51 Advice	GC	ODOW	ODOW
3.0	Sept 2024	Response to Rule 17 Letter Dated 31 July 2024	GC	ODOW	ODOW



This document may only be used for the purpose for which it was commissioned and in accordance with the terms of engagement for that commission. Unauthorised use of this document in any form whatsoever is prohibited.



Sheet 11



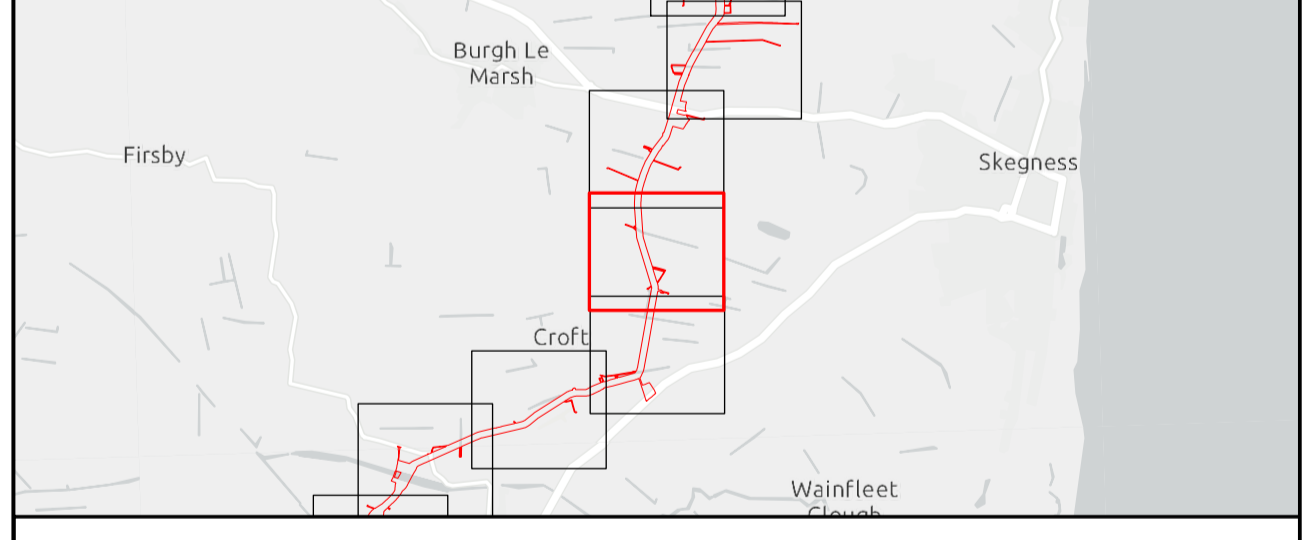
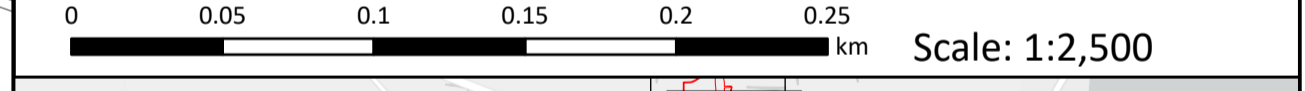
- Legend
- Order Limits
 - Order Limits
 - Local Wildlife Sites

Source:
 Contains Esri Community Maps Contributors, Esri UK, Esri, TomTom, Garmin, Foursquare, GeoTechnologies, Inc, METI/NASA, USGS, Esri UK, Esri, TomTom, Garmin, Foursquare, GeoTechnologies, Inc, METI/NASA, USGS.
 Based upon the Ordnance Survey Map with the sanction of the controller of HM Stationary Office. Crown Copyright Reserved. © OS Licence No. 0100031673

Notes:

Status: Pre-examination update

Onshore Coordinate System
 Datum: OSGB 1936
 Spheroid: Airy 1830
 Projection: British National Grid
 Central Meridian: 2 W
 Vertical Reference: Newlyn



Outer Dowsing Offshore Wind 2.15 Statutory & Non-Statutory Nature Conservation Sites Onshore V3 DCO Application

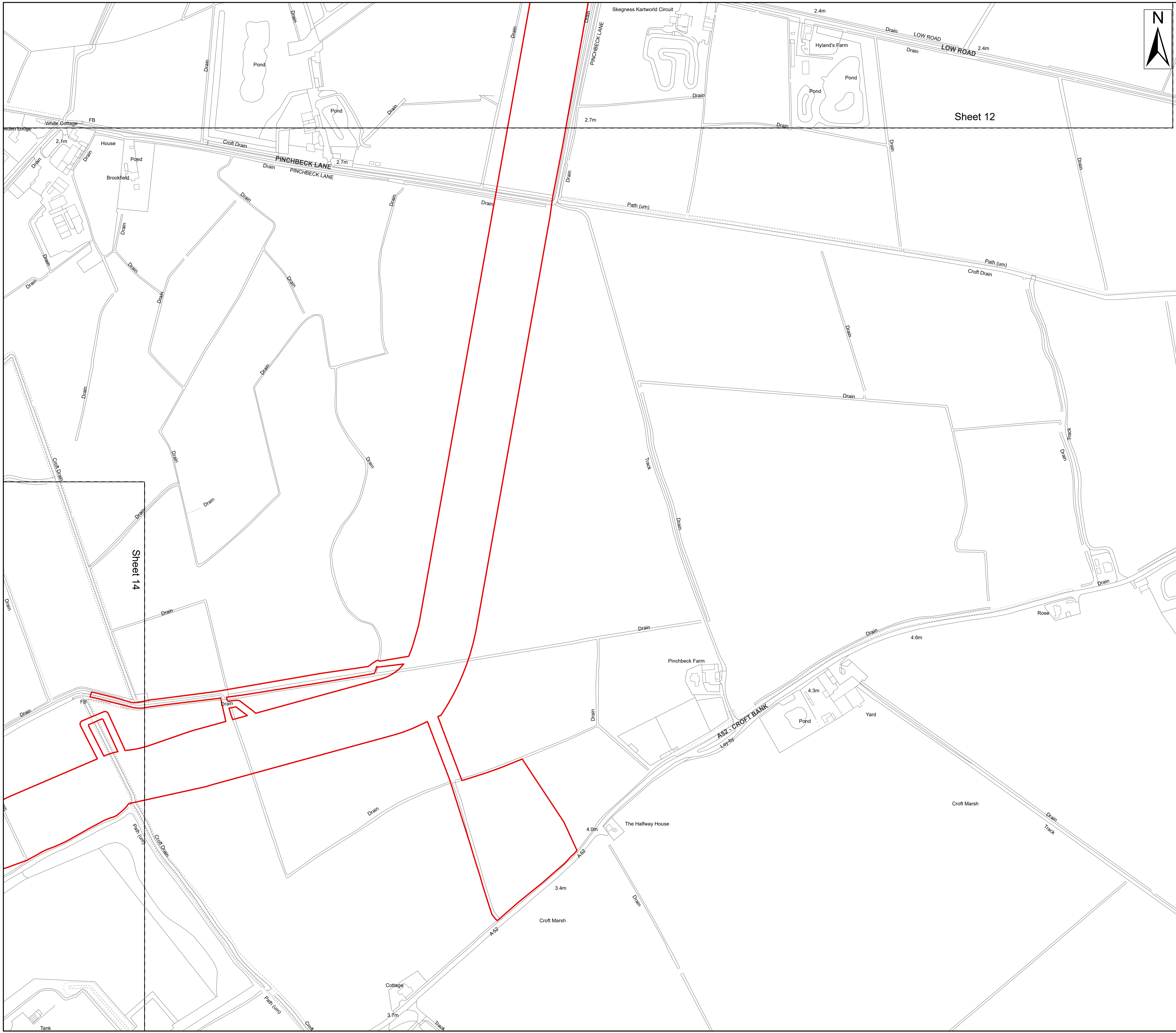
Drawing No: Drawing No: PP1-ODOW-DEV-CS-PLN-0025_03

Drawing: 12 of 51			Page Size: A1		
Rev No:	Date	Description	Drawn	Checked	Approved
1.0	March 2024	DCO Application Issue	TD	ODOW	ODOW
2.0	June 2024	Response to Section 51 Advice	GC	ODOW	ODOW
3.0	Sept 2024	Response to Rule 17 Letter Dated 31 July 2024	GC	ODOW	ODOW



This document may only be used for the purpose for which it was commissioned and in accordance with the terms of engagement for that commission. Unauthorised use of this document in any form whatsoever is prohibited.

Sheet 13



Legend
 Order Limits
 Order Limits

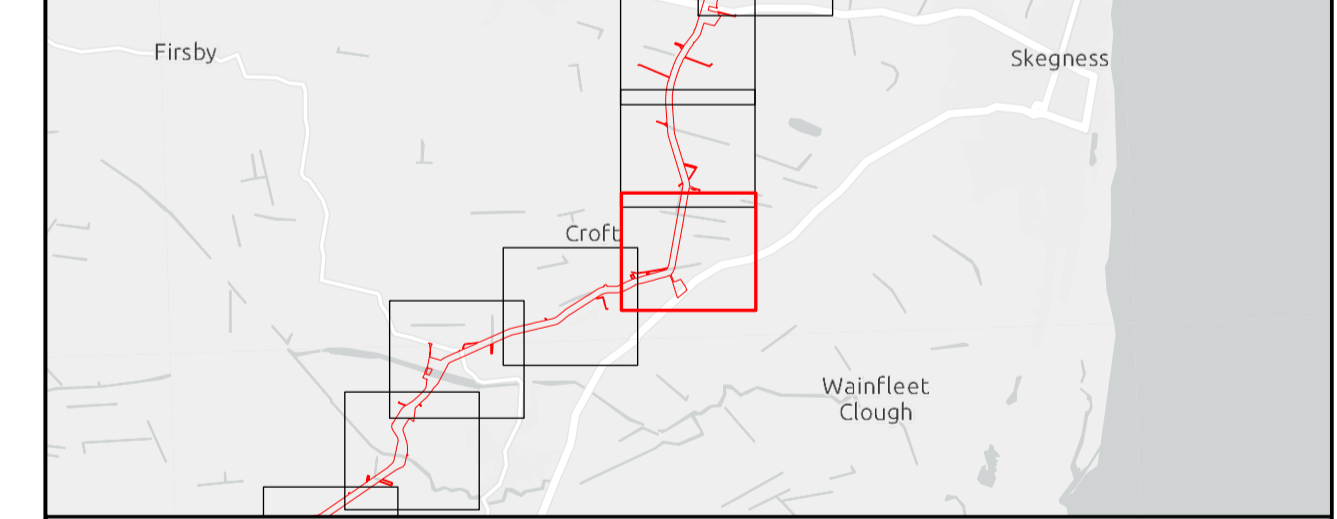
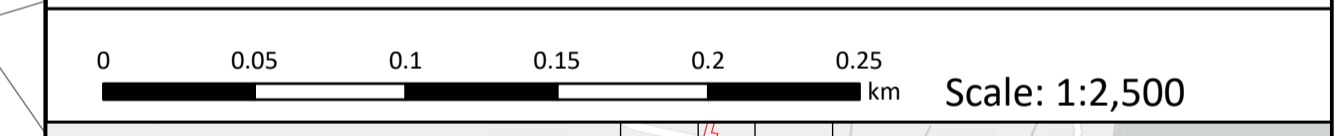
Sheet 12

Sheet 14

Source:
 Contains Esri Community Maps Contributors, Esri UK, Esri, TomTom, Garmin, Foursquare, GeoTechnologies, Inc, METI/NASA, USGS, Esri UK, Esri, TomTom, Garmin, Foursquare, GeoTechnologies, Inc, METI/NASA, USGS.
 Based upon the Ordnance Survey Map with the sanction of the controller of HM Stationery Office. Crown Copyright Reserved. © OS Licence No. 0100031673

Notes: Status:
Pre-examination update

Onshore Coordinate System
 Datum: OSGB 1936
 Spheroid: Airy 1830
 Projection: British National Grid
 Central Meridian: 2 W
 Vertical Reference: Newlyn



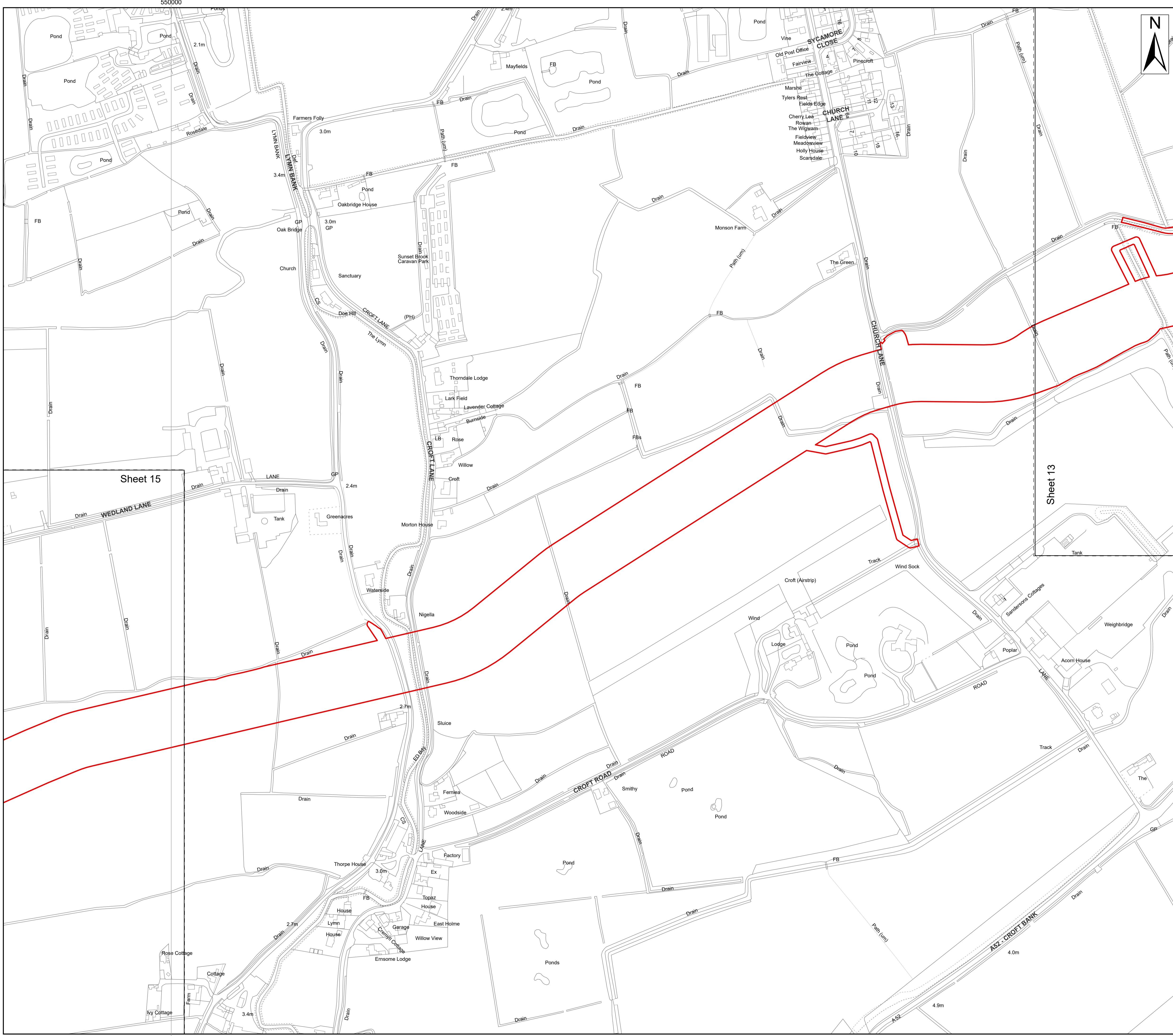
Outer Dowsing Offshore Wind 2.15 Statutory & Non-Statutory Nature Conservation Sites Onshore V3 DCO Application

Drawing No: Drawing No: PP1-ODOW-DEV-CS-PLN-0025_03

Drawing: 13 of 51			Page Size: A1		
Rev No:	Date	Description	Drawn	Checked	Approved
1.0	March 2024	DCO Application Issue	TD	ODOW	ODOW
2.0	June 2024	Response to Section 51 Advice	GC	ODOW	ODOW
3.0	Sept 2024	Response to Rule 17 Letter Dated 31 July 2024	GC	ODOW	ODOW



This document may only be used for the purpose for which it was commissioned and in accordance with the terms of engagement for that commission. Unauthorised use of this document in any form whatsoever is prohibited.

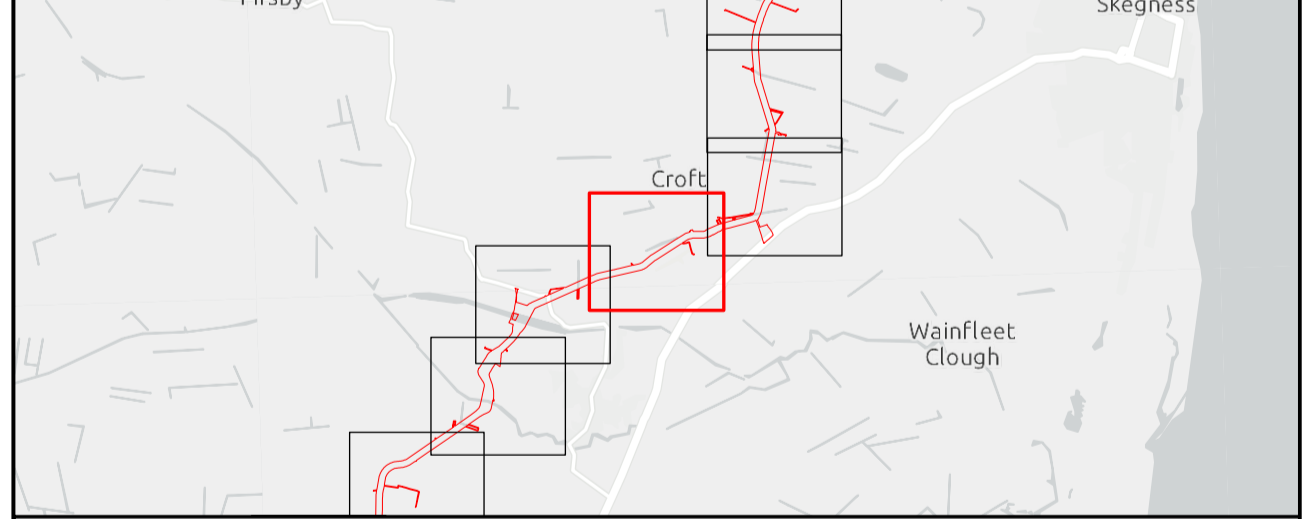
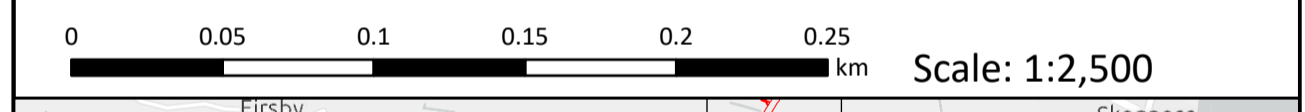


Legend
 Order Limits
 Order Limits

Source:
 Contains Esri Community Maps Contributors, Esri UK, Esri, TomTom, Garmin, Foursquare, GeoTechnologies, Inc, METI/NASA, USGS, Esri UK, Esri, TomTom, Garmin, Foursquare, GeoTechnologies, Inc, METI/NASA, USGS.
 Based upon the Ordnance Survey Map with the sanction of the controller of HM Stationary Office. Crown Copyright Reserved. © OS Licence No. 0100031673

Notes: Status:
Pre-examination update

Onshore Coordinate System
 Datum: OSGB 1936
 Spheroid: Airy 1830
 Projection: British National Grid
 Central Meridian: 2 W
 Vertical Reference: Newlyn



Outer Dowsing Offshore Wind 2.15 Statutory & Non-Statutory Nature Conservation Sites Onshore V3 DCO Application

Drawing No: Drawing No: PP1-ODOW-DEV-CS-PLN-0025_03

Drawing: 14 of 51			Page Size: A1		
Rev No:	Date	Description	Drawn	Checked	Approved
1.0	March 2024	DCO Application Issue	TD	ODOW	ODOW
2.0	June 2024	Response to Section 51 Advice	GC	ODOW	ODOW
3.0	Sept 2024	Response to Rule 17 Letter Dated 31 July 2024	GC	ODOW	ODOW

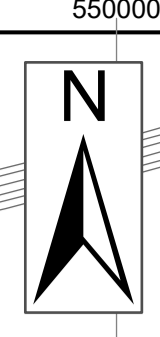
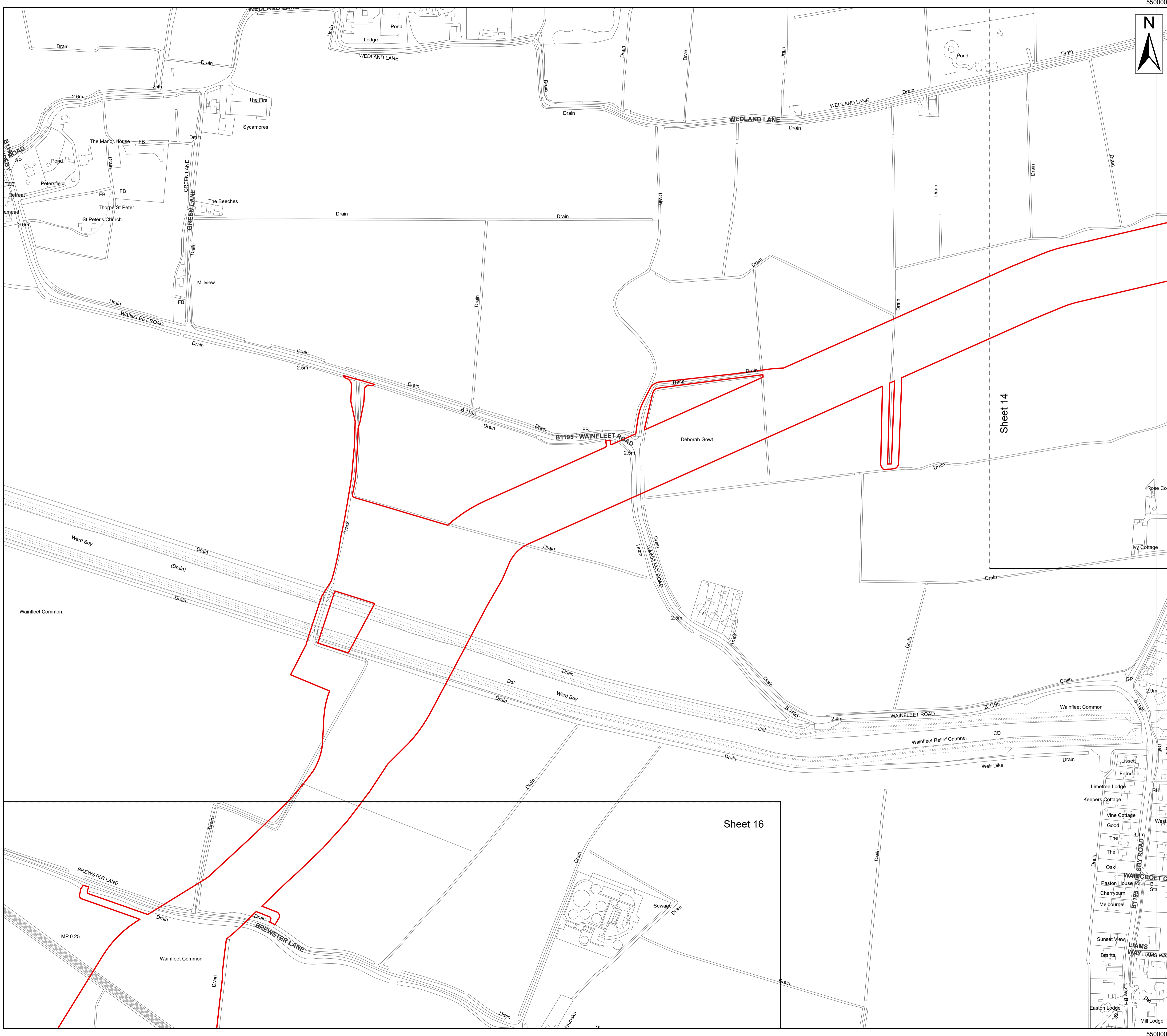


This document may only be used for the purpose for which it was commissioned and in accordance with the terms of engagement for that commission. Unauthorised use of this document in any form whatsoever is prohibited.

Sheet 15

Sheet 13

550000

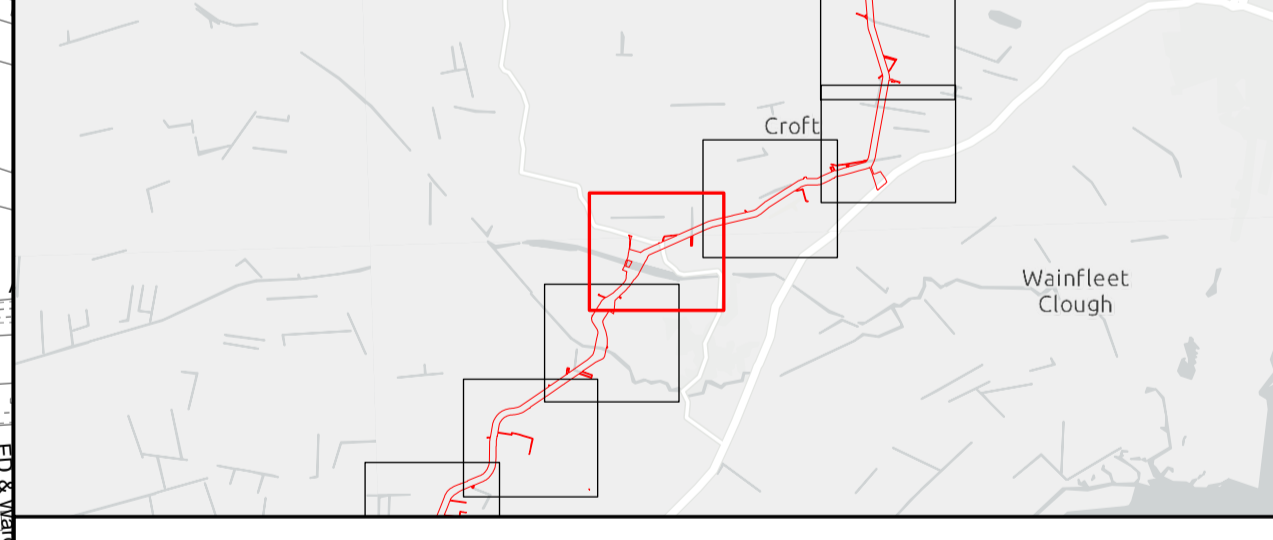


Legend
 Order Limits
 Order Limits

Source:
 Contains Esri Community Maps Contributors, Esri UK, Esri, TomTom, Garmin, Foursquare, GeoTechnologies, Inc, METI/NASA, USGS, Esri UK, Esri, TomTom, Garmin, Foursquare, GeoTechnologies, Inc, METI/NASA, USGS.
 Based upon the Ordnance Survey Map with the sanction of the controller of HM Stationary Office. Crown Copyright Reserved. © OS Licence No. 0100031673

Notes:
 Status: Pre-examination update

Onshore Coordinate System
 Datum: OSGB 1936
 Spheroid: Airy 1830
 Projection: British National Grid
 Central Meridian: 2 W
 Vertical Reference: Newlyn




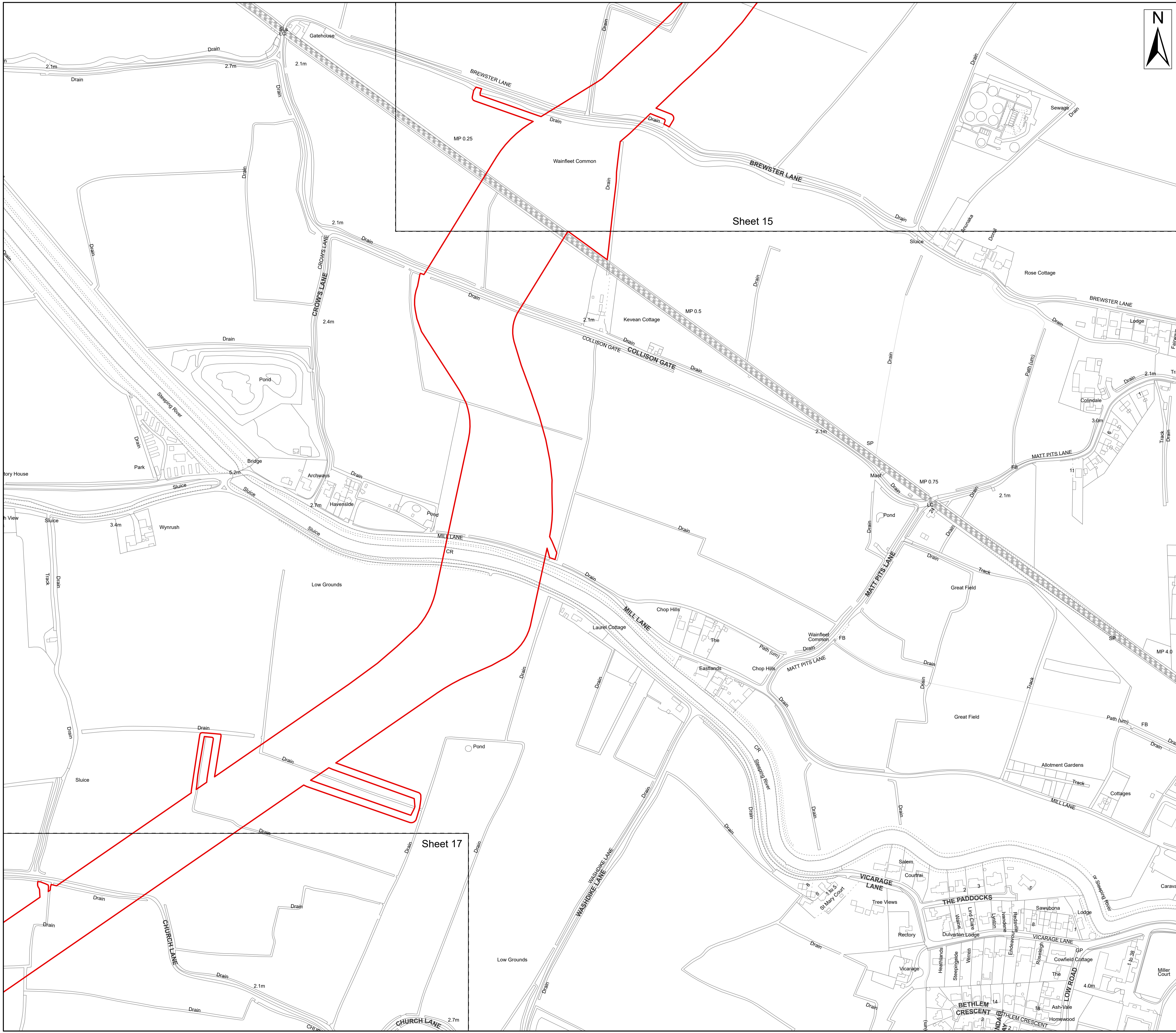
Outer Dowsing Offshore Wind 2.15 Statutory & Non-Statutory Nature Conservation Sites Onshore V3 DCO Application

Drawing No: Drawing No: PP1-ODOW-DEV-CS-PLN-0025_03

Drawing: 15 of 51			Page Size: A1		
Rev No:	Date	Description	Drawn	Checked	Approved
1.0	March 2024	DCO Application Issue	TD	ODOW	ODOW
2.0	June 2024	Response to Section 51 Advice	GC	ODOW	ODOW
3.0	Sept 2024	Response to Rule 17 Letter Dated 31 July 2024	GC	ODOW	ODOW



This document may only be used for the purpose for which it was commissioned and in accordance with the terms of engagement for that commission. Unauthorised use of this document in any form whatsoever is prohibited.

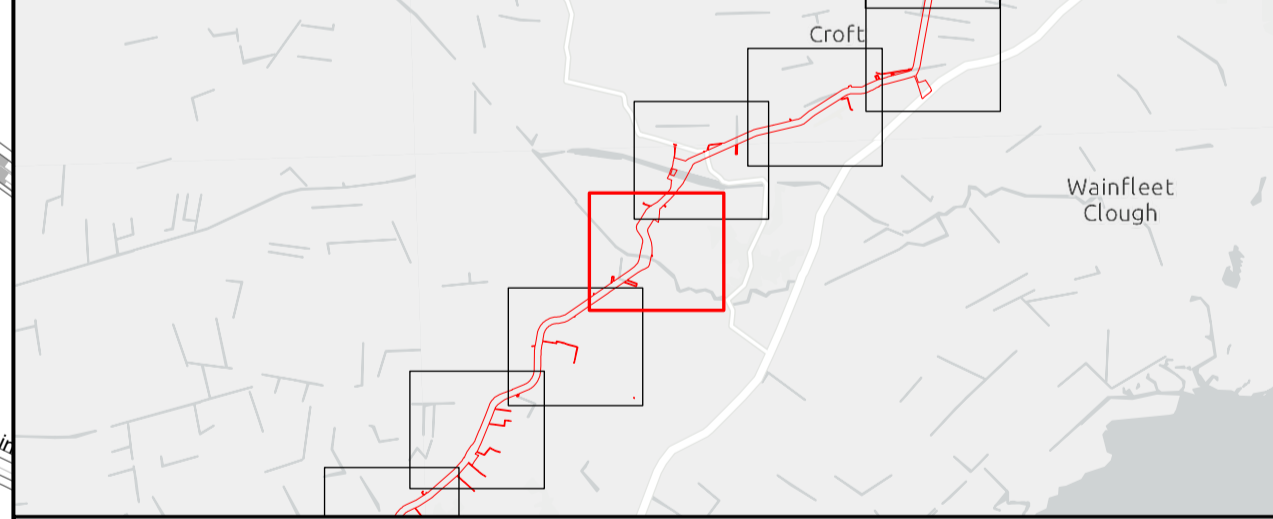
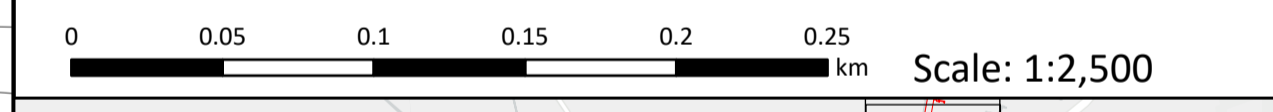


Legend
 Order Limits
 Order Limits

Source:
 Contains Esri Community Maps Contributors, Esri UK, Esri, TomTom, Garmin, Foursquare, GeoTechnologies, Inc, METI/NASA, USGS, Esri UK, Esri, TomTom, Garmin, Foursquare, GeoTechnologies, Inc, METI/NASA, USGS.
 Based upon the Ordnance Survey Map with the sanction of the controller of HM Stationary Office. Crown Copyright Reserved. © OS Licence No. 0100031673

Notes: Status:
Pre-examination update

Onshore Coordinate System
 Datum: OSGB 1936
 Spheroid: Airy 1830
 Projection: British National Grid
 Central Meridian: 2 W
 Vertical Reference: Newlyn



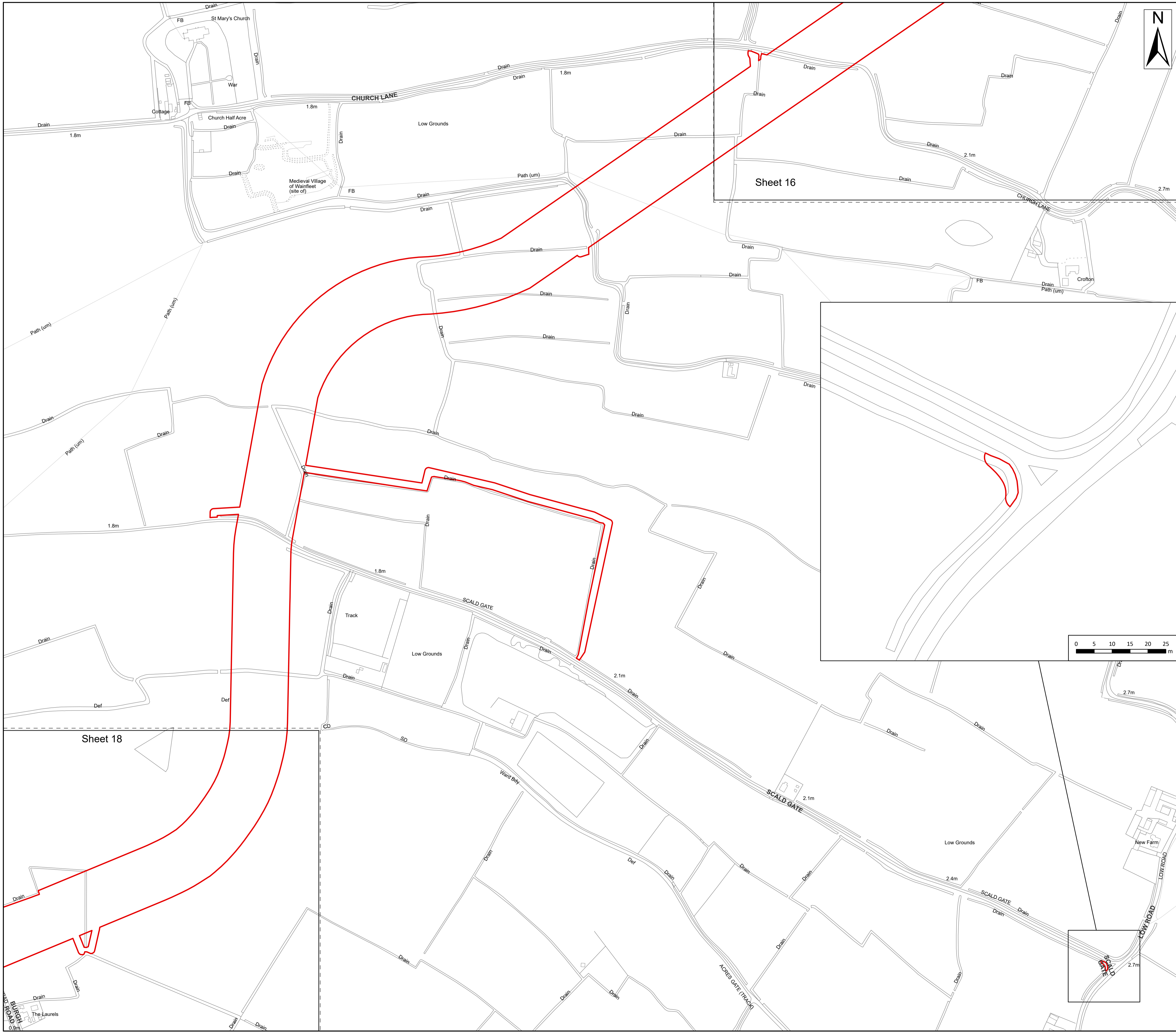
Outer Dowsing Offshore Wind 2.15 Statutory & Non-Statutory Nature Conservation Sites Onshore V3 DCO Application

Drawing No: Drawing No: PP1-ODOW-DEV-CS-PLN-0025_03

Drawing: 16 of 51			Page Size: A1		
Rev No:	Date	Description	Drawn	Checked	Approved
1.0	March 2024	DCO Application Issue	TD	ODOW	ODOW
2.0	June 2024	Response to Section 51 Advice	GC	ODOW	ODOW
3.0	Sept 2024	Response to Rule 17 Letter Dated 31 July 2024	GC	ODOW	ODOW



This document may only be used for the purpose for which it was commissioned and in accordance with the terms of engagement for that commission. Unauthorised use of this document in any form whatsoever is prohibited.



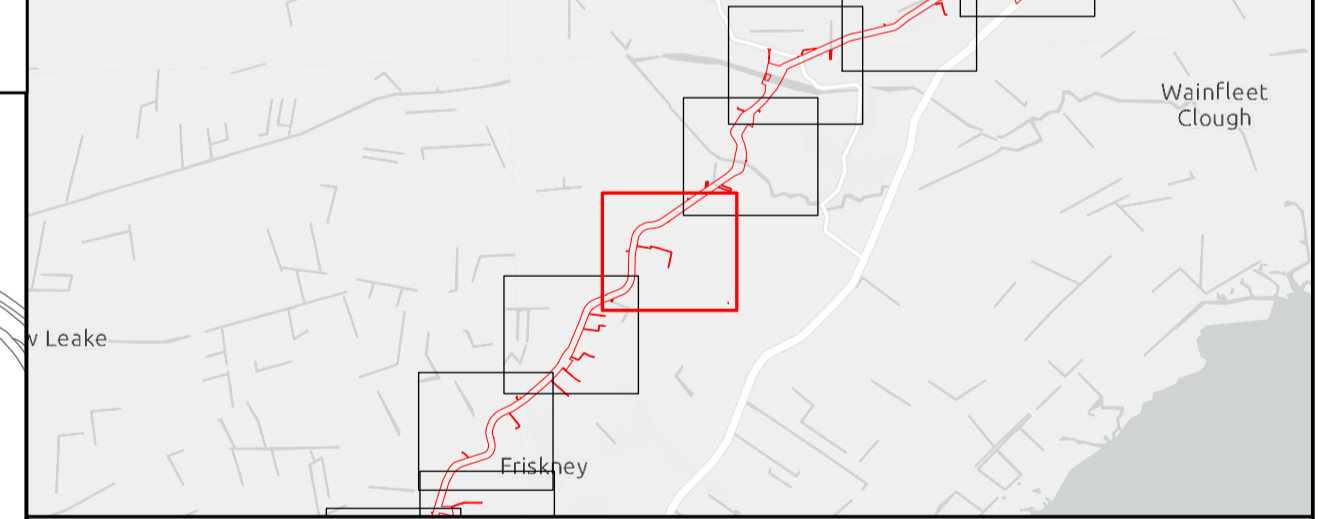

Legend
 Order Limits
 Order Limits

Source:
 Contains Esri Community Maps Contributors, Esri UK, Esri, TomTom, Garmin, Foursquare, GeoTechnologies, Inc, METI/NASA, USGS, Esri UK, Esri, TomTom, Garmin, Foursquare, GeoTechnologies, Inc, METI/NASA, USGS.
 Based upon the Ordnance Survey Map with the sanction of the controller of HM Stationery Office. Crown Copyright Reserved. © OS Licence No. 0100031673

Notes:

Status:
Pre-examination update

Onshore Coordinate System
 Datum: OSGB 1936
 Spheroid: Airy 1830
 Projection: British National Grid
 Central Meridian: 2 W
 Vertical Reference: Newlyn



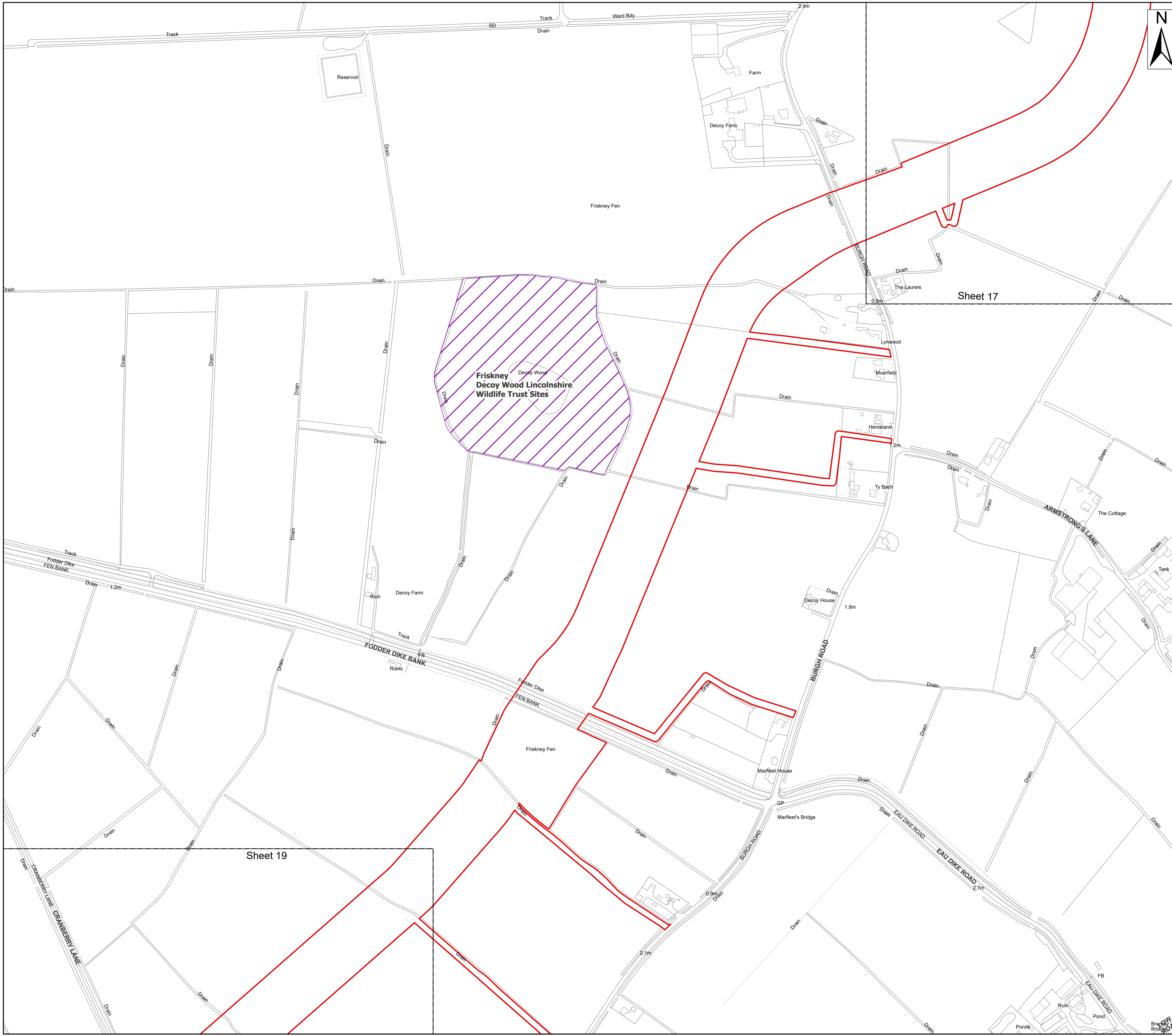
Outer Dowsing Offshore Wind 2.15 Statutory & Non-Statutory Nature Conservation Sites Onshore V3 DCO Application

Drawing No: Drawing No: PP1-ODOW-DEV-CS-PLN-0025_03

Drawing: 17 of 51			Page Size: A1		
Rev No:	Date	Description	Drawn	Checked	Approved
1.0	March 2024	DCO Application Issue	TD	ODOW	ODOW
2.0	June 2024	Response to Section 51 Advice	GC	ODOW	ODOW
3.0	Sept 2024	Response to Rule 17 Letter Dated 31 July 2024	GC	ODOW	ODOW



This document may only be used for the purpose for which it was commissioned and in accordance with the terms of engagement for that commission. Unauthorised use of this document in any form whatsoever is prohibited.



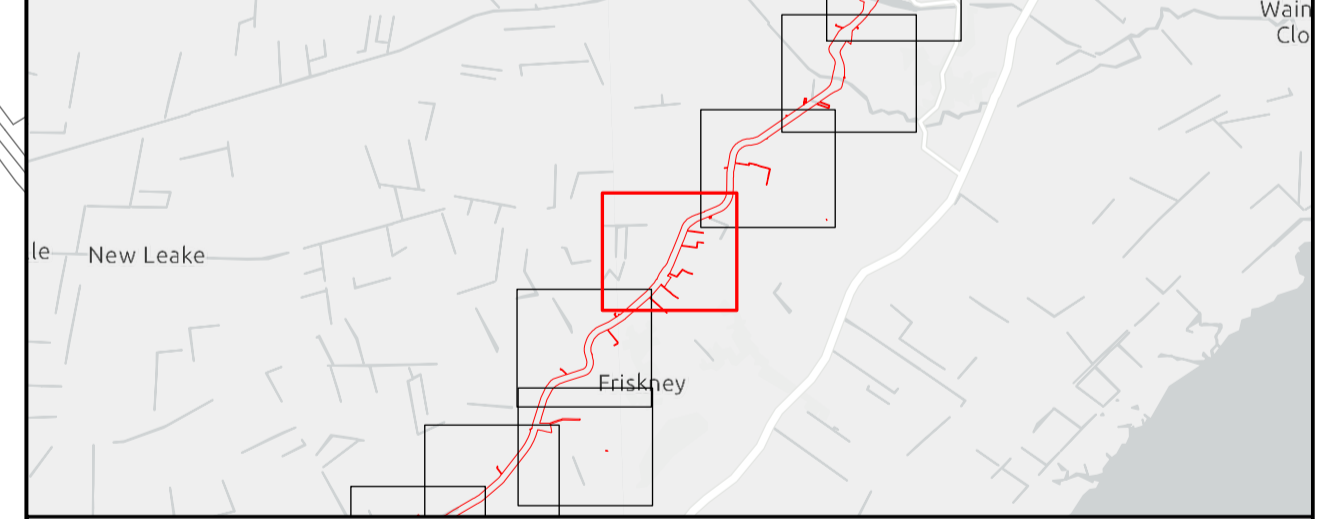
- Legend**
- Order Limits
 - Order Limits
 - Lincolnshire Wildlife Trust Sites

Source:
 Contains Esri Community Maps Contributors, Esri UK, Esri, TomTom, Garmin, Foursquare, GeoTechnologies, Inc, METI/NASA, USGS, Esri UK, Esri, TomTom, Garmin, Foursquare, GeoTechnologies, Inc, METI/NASA, USGS.
 Based upon the Ordnance Survey Map with the sanction of the controller of HM Stationery Office. Crown Copyright Reserved. © OS Licence No. 0100031673

Notes:

Status:
Pre-examination update

Onshore Coordinate System
 Datum: OSGB 1936
 Spheroid: Airy 1830
 Projection: British National Grid
 Central Meridian: 2 W
 Vertical Reference: Newlyn




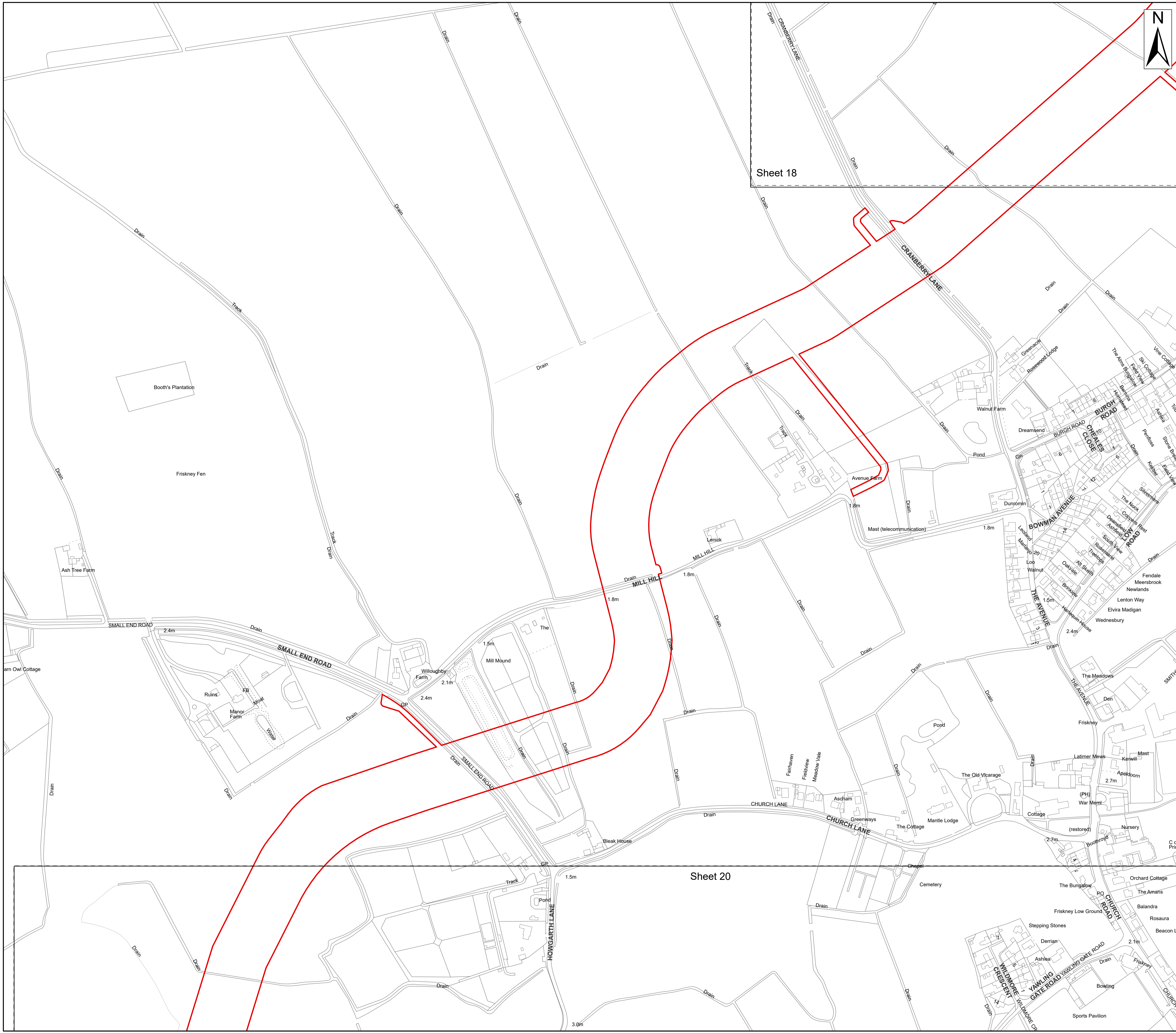
Outer Dowsing Offshore Wind 2.15 Statutory & Non-Statutory Nature Conservation Sites Onshore V3 DCO Application

Drawing No: Drawing No: PP1-ODOW-DEV-CS-PLN-0025_03

Drawing: 18 of 51			Page Size: A1		
Rev No:	Date	Description	Drawn	Checked	Approved
1.0	March 2024	DCO Application Issue	TD	ODOW	ODOW
2.0	June 2024	Response to Section 51 Advice	GC	ODOW	ODOW
3.0	Sept 2024	Response to Rule 17 Letter Dated 31 July 2024	GC	ODOW	ODOW



This document may only be used for the purpose for which it was commissioned and in accordance with the terms of engagement for that commission. Unauthorised use of this document in any form whatsoever is prohibited.



Legend
 Order Limits
 Order Limits

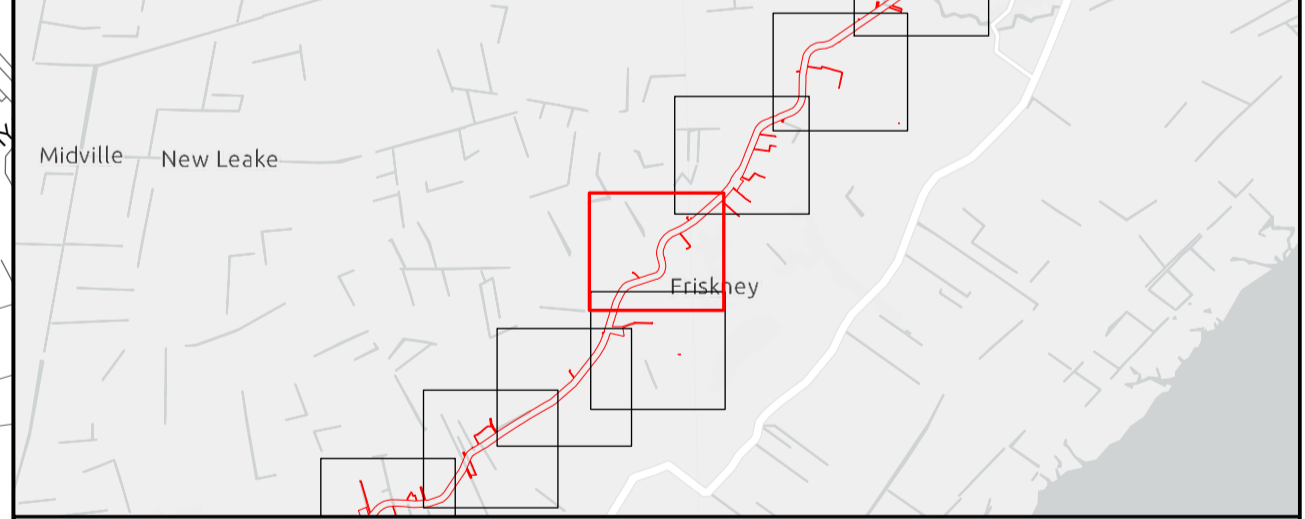
Sheet 18

Sheet 20

Source:
 Contains Esri Community Maps Contributors, Esri UK, Esri, TomTom, Garmin, Foursquare, GeoTechnologies, Inc, METI/NASA, USGS, Esri UK, Esri, TomTom, Garmin, Foursquare, GeoTechnologies, Inc, METI/NASA, USGS.
 Based upon the Ordnance Survey Map with the sanction of the controller of HM Stationery Office. Crown Copyright Reserved. © OS Licence No. 0100031673

Notes: Status:
Pre-examination update

Onshore Coordinate System
 Datum: OSGB 1936
 Spheroid: Airy 1830
 Projection: British National Grid
 Central Meridian: 2 W
 Vertical Reference: Newlyn



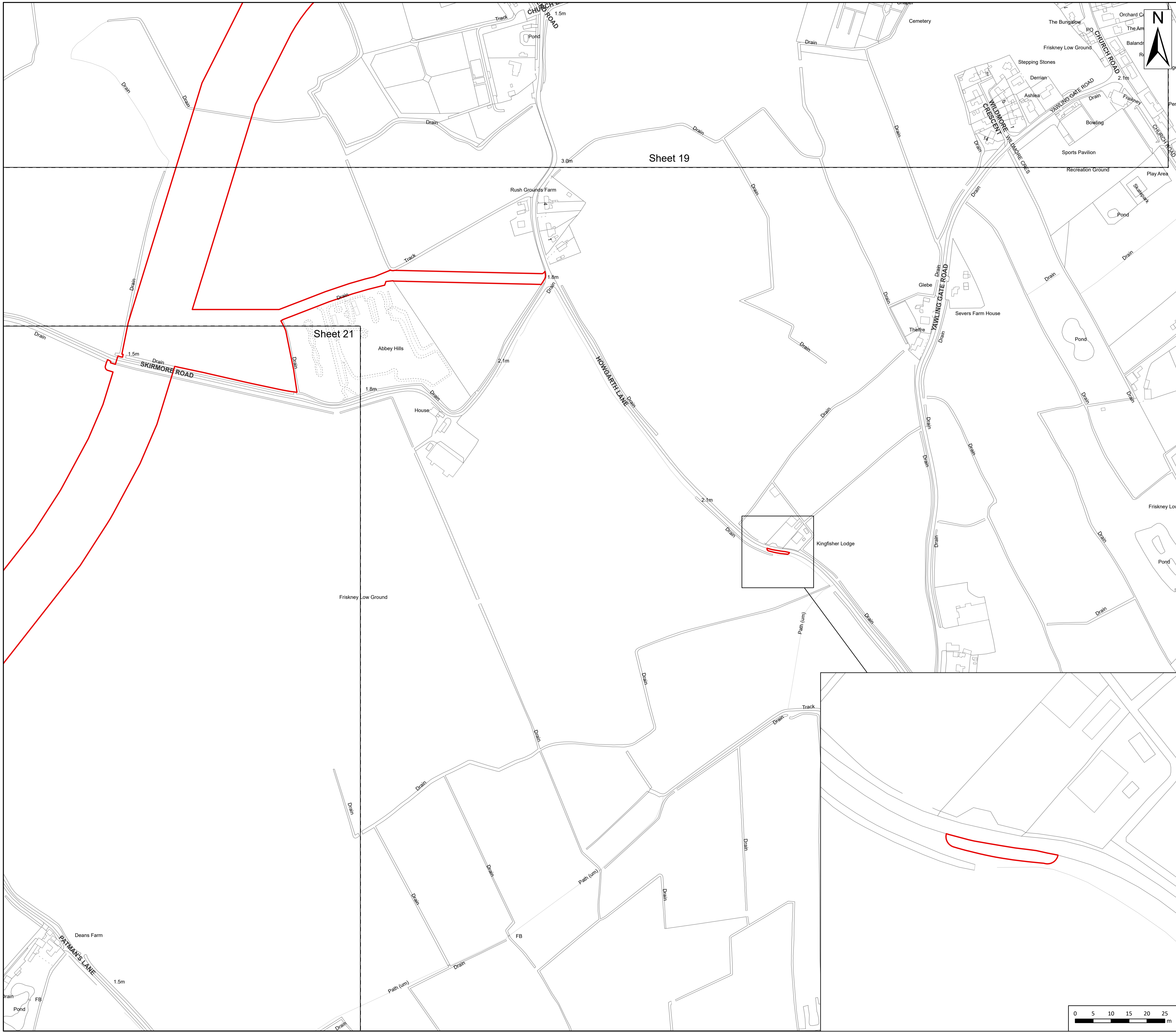
Outer Dowsing Offshore Wind 2.15 Statutory & Non-Statutory Nature Conservation Sites Onshore V3 DCO Application

Drawing No: Drawing No: PP1-ODOW-DEV-CS-PLN-0025_03

Drawing: 19 of 51			Page Size: A1		
Rev No:	Date	Description	Drawn	Checked	Approved
1.0	March 2024	DCO Application Issue	TD	ODOW	ODOW
2.0	June 2024	Response to Section 51 Advice	GC	ODOW	ODOW
3.0	Sept 2024	Response to Rule 17 Letter Dated 31 July 2024	GC	ODOW	ODOW



This document may only be used for the purpose for which it was commissioned and in accordance with the terms of engagement for that commission. Unauthorised use of this document in any form whatsoever is prohibited.



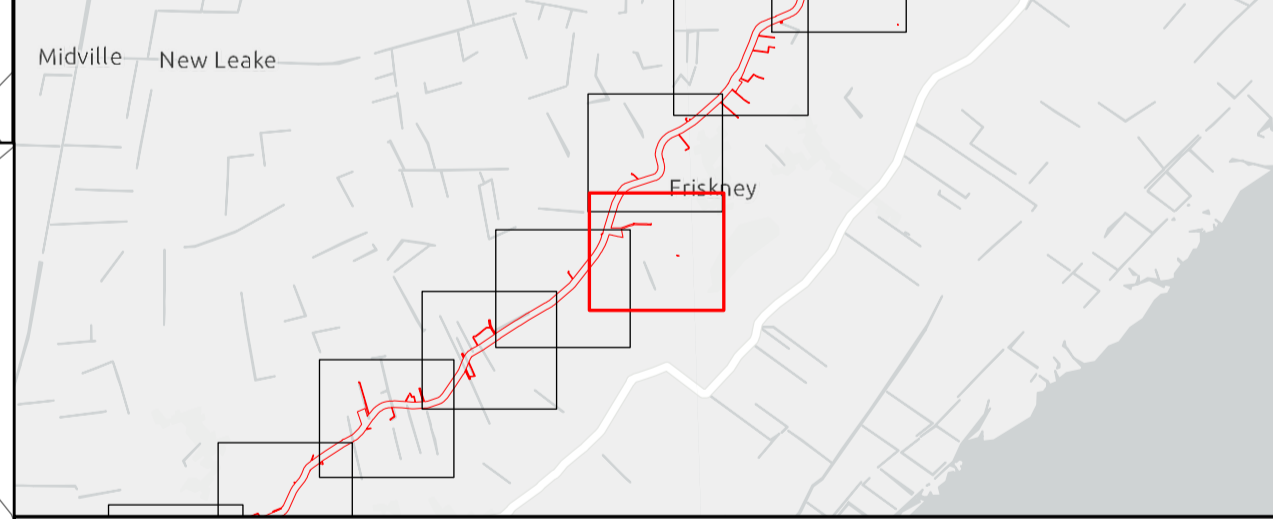
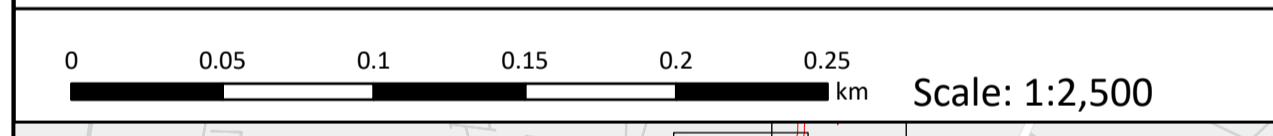
Legend
 Order Limits
 Order Limits

Source:
 Contains Esri Community Maps Contributors, Esri UK, Esri, TomTom, Garmin, Foursquare, GeoTechnologies, Inc, METI/NASA, USGS, Esri UK, Esri, TomTom, Garmin, Foursquare, GeoTechnologies, Inc, METI/NASA, USGS.
 Based upon the Ordnance Survey Map with the sanction of the controller of HM Stationery Office. Crown Copyright Reserved. © OS Licence No. 0100031673

Notes:

Status:
 Pre-examination update

Onshore Coordinate System
 Datum: OSGB 1936
 Spheroid: Airy 1830
 Projection: British National Grid
 Central Meridian: 2 W
 Vertical Reference: Newlyn



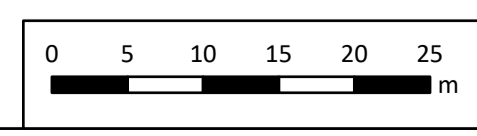
**Outer Dowsing Offshore Wind
 2.15 Statutory & Non-Statutory Nature
 Conservation Sites Onshore V3
 DCO Application**

Drawing No: Drawing No: PP1-ODOW-DEV-CS-PLN-0025_03

Drawing: 20 of 51			Page Size: A1		
Rev No:	Date	Description	Drawn	Checked	Approved
1.0	March 2024	DCO Application Issue	TD	ODOW	ODOW
2.0	June 2024	Response to Section 51 Advice	GC	ODOW	ODOW
3.0	Sept 2024	Response to Rule 17 Letter Dated 31 July 2024	GC	ODOW	ODOW



This document may only be used for the purpose for which it was commissioned and in accordance with the terms of engagement for that commission. Unauthorised use of this document in any form whatsoever is prohibited.



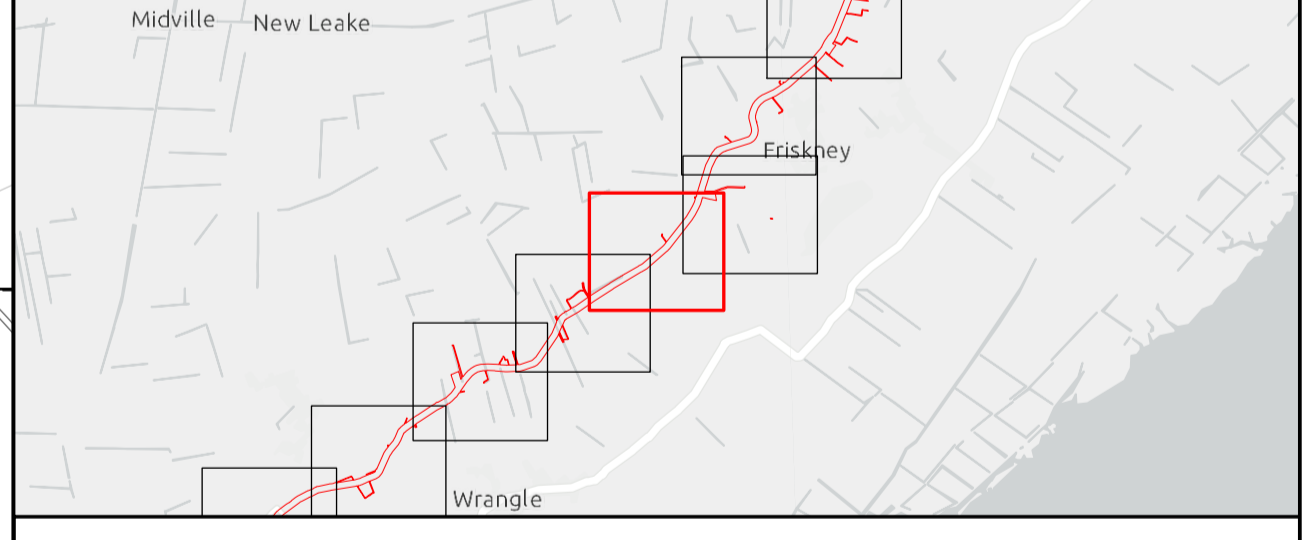
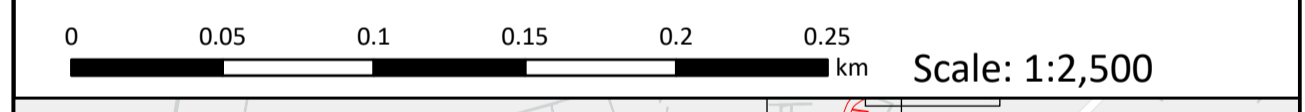


Legend
 Order Limits
 Order Limits

Source:
 Contains Esri Community Maps Contributors, Esri UK, Esri, TomTom, Garmin, Foursquare, GeoTechnologies, Inc, METI/NASA, USGS, Esri UK, Esri, TomTom, Garmin, Foursquare, GeoTechnologies, Inc, METI/NASA, USGS.
 Based upon the Ordnance Survey Map with the sanction of the controller of HM Stationary Office. Crown Copyright Reserved. © OS Licence No. 0100031673

Notes: Status:
Pre-examination update

Onshore Coordinate System
 Datum: OSGB 1936
 Spheroid: Airy 1830
 Projection: British National Grid
 Central Meridian: 2 W
 Vertical Reference: Newlyn



Sheet 22

Sheet 20

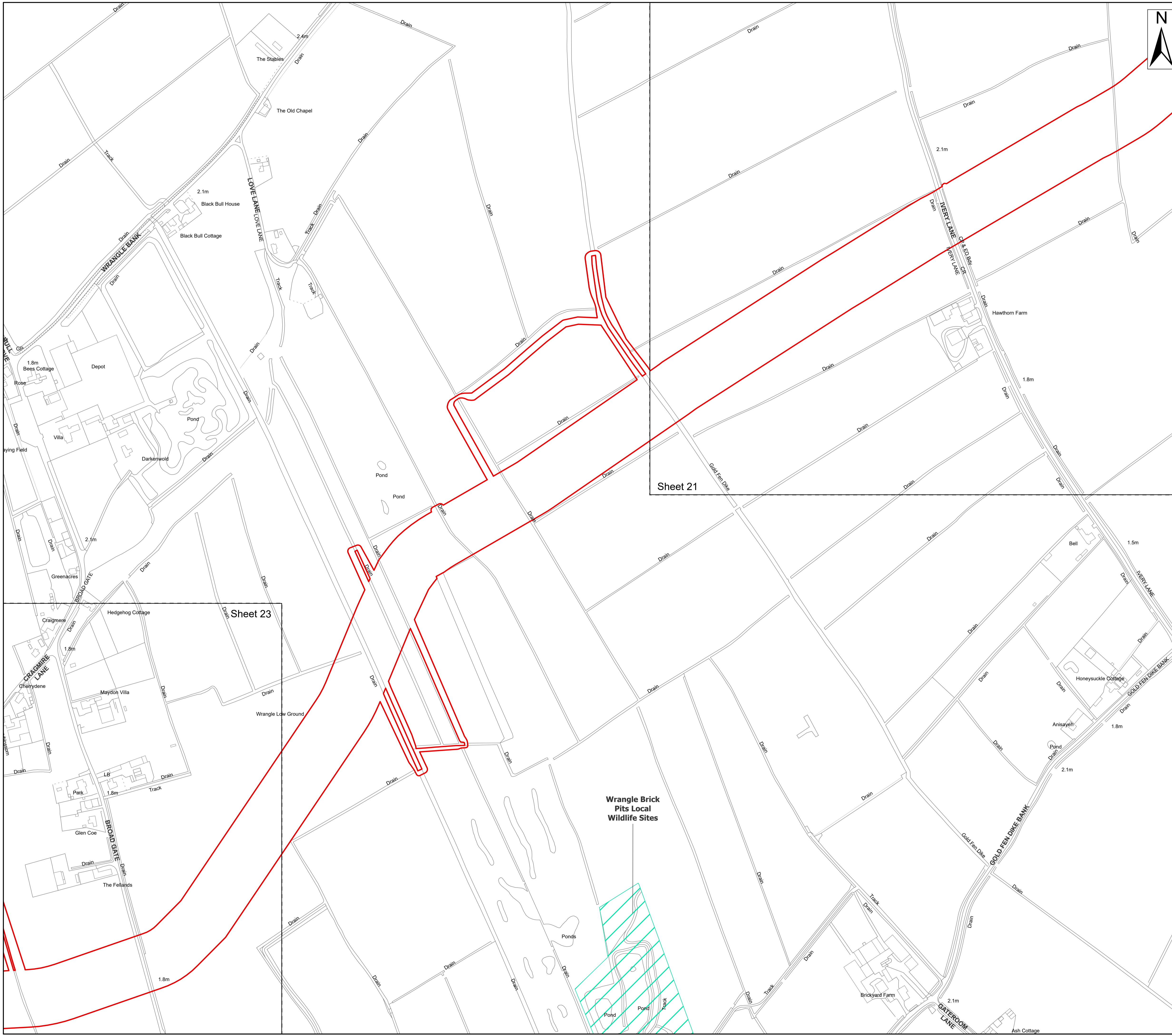
**Outer Dowsing Offshore Wind
 2.15 Statutory & Non-Statutory Nature
 Conservation Sites Onshore V3
 DCO Application**

Drawing No: Drawing No: PP1-ODOW-DEV-CS-PLN-0025_03

Drawing: 21 of 51			Page Size: A1		
Rev No:	Date	Description	Drawn	Checked	Approved
1.0	March 2024	DCO Application Issue	TD	ODOW	ODOW
2.0	June 2024	Response to Section 51 Advice	GC	ODOW	ODOW
3.0	Sept 2024	Response to Rule 17 Letter Dated 31 July 2024	GC	ODOW	ODOW



This document may only be used for the purpose for which it was commissioned and in accordance with the terms of engagement for that commission. Unauthorised use of this document in any form whatsoever is prohibited.



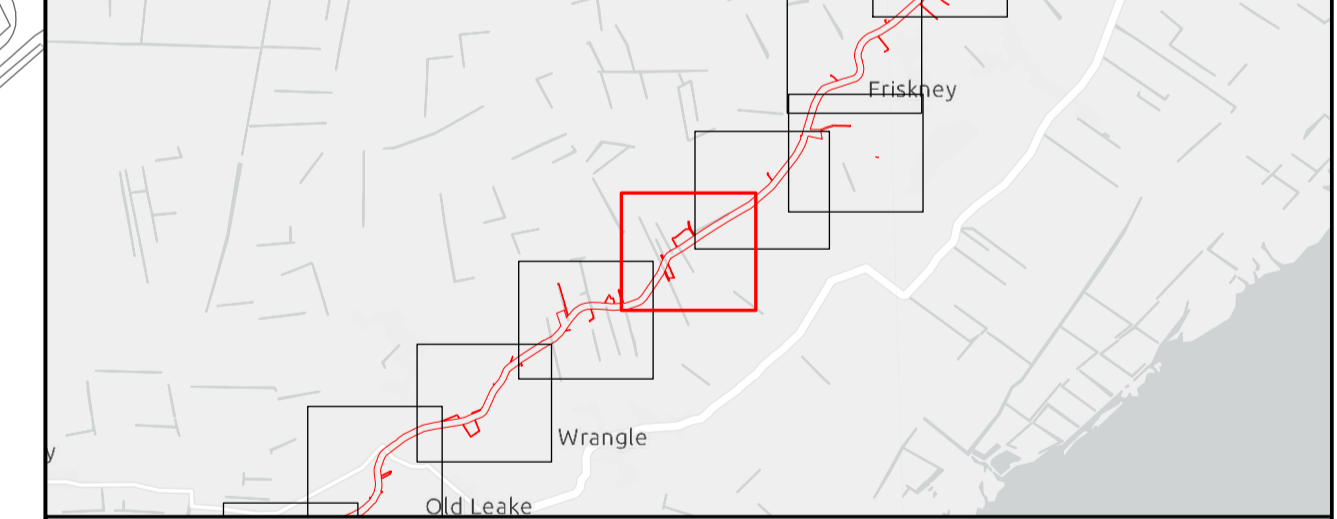
- Legend
- Order Limits
 - Order Limits
 - Local Wildlife Sites

Source:
 Contains Esri Community Maps Contributors, Esri UK, Esri, TomTom, Garmin, Foursquare, GeoTechnologies, Inc, METI/NASA, USGS, Esri UK, Esri, TomTom, Garmin, Foursquare, GeoTechnologies, Inc, METI/NASA, USGS.
 Based upon the Ordnance Survey Map with the sanction of the controller of HM Stationery Office. Crown Copyright Reserved. © OS Licence No. 0100031673

Notes:

Status:
 Pre-examination update

Onshore Coordinate System
 Datum: OSGB 1936
 Spheroid: Airy 1830
 Projection: British National Grid
 Central Meridian: 2 W
 Vertical Reference: Newlyn



Outer Dowsing Offshore Wind 2.15 Statutory & Non-Statutory Nature Conservation Sites Onshore V3 DCO Application

Drawing No: Drawing No: PP1-ODOW-DEV-CS-PLN-0025_03

Drawing: 22 of 51			Page Size: A1		
Rev No:	Date	Description	Drawn	Checked	Approved
1.0	March 2024	DCO Application Issue	TD	ODOW	ODOW
2.0	June 2024	Response to Section 51 Advice	GC	ODOW	ODOW
3.0	Sept 2024	Response to Rule 17 Letter Dated 31 July 2024	GC	ODOW	ODOW



This document may only be used for the purpose for which it was commissioned and in accordance with the terms of engagement for that commission. Unauthorised use of this document in any form whatsoever is prohibited.

Sheet 23

Sheet 21

Wrangle Brick Pits Local Wildlife Sites

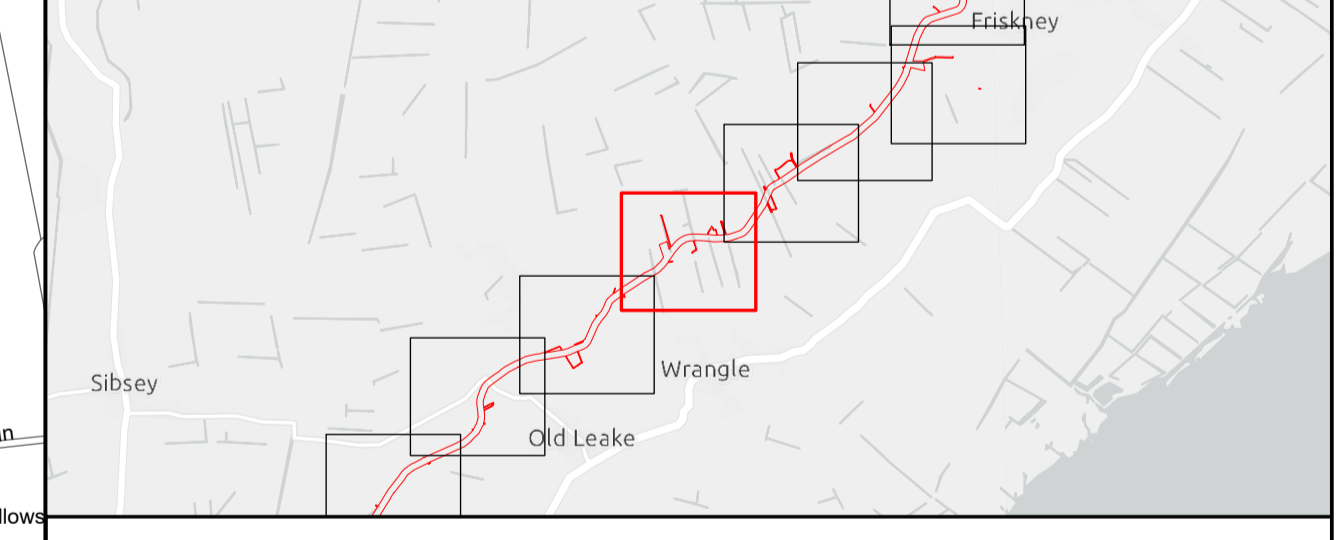
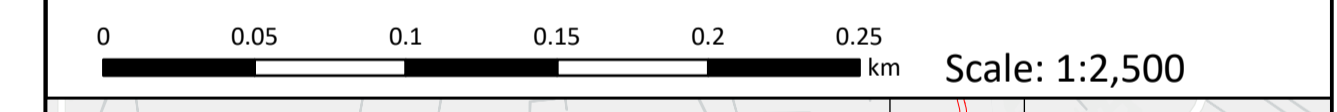


Legend
 Order Limits
 Order Limits

Source:
 Contains Esri Community Maps Contributors, Esri UK, Esri, TomTom, Garmin, Foursquare, GeoTechnologies, Inc, METI/NASA, USGS, Esri UK, Esri, TomTom, Garmin, Foursquare, GeoTechnologies, Inc, METI/NASA, USGS.
 Based upon the Ordnance Survey Map with the sanction of the controller of HM Stationery Office. Crown Copyright Reserved. © OS Licence No. 0100031673

Notes: Status:
Pre-examination update

Onshore Coordinate System
 Datum: OSGB 1936
 Spheroid: Airy 1830
 Projection: British National Grid
 Central Meridian: 2 W
 Vertical Reference: Newlyn



Outer Dowsing Offshore Wind 2.15 Statutory & Non-Statutory Nature Conservation Sites Onshore V3 DCO Application

Drawing No: Drawing No: PP1-ODOW-DEV-CS-PLN-0025_03

Drawing: 23 of 51			Page Size: A1		
Rev No:	Date	Description	Drawn	Checked	Approved
1.0	March 2024	DCO Application Issue	TD	ODOW	ODOW
2.0	June 2024	Response to Section 51 Advice	GC	ODOW	ODOW
3.0	Sept 2024	Response to Rule 17 Letter Dated 31 July 2024	GC	ODOW	ODOW



This document may only be used for the purpose for which it was commissioned and in accordance with the terms of engagement for that commission. Unauthorised use of this document in any form whatsoever is prohibited.

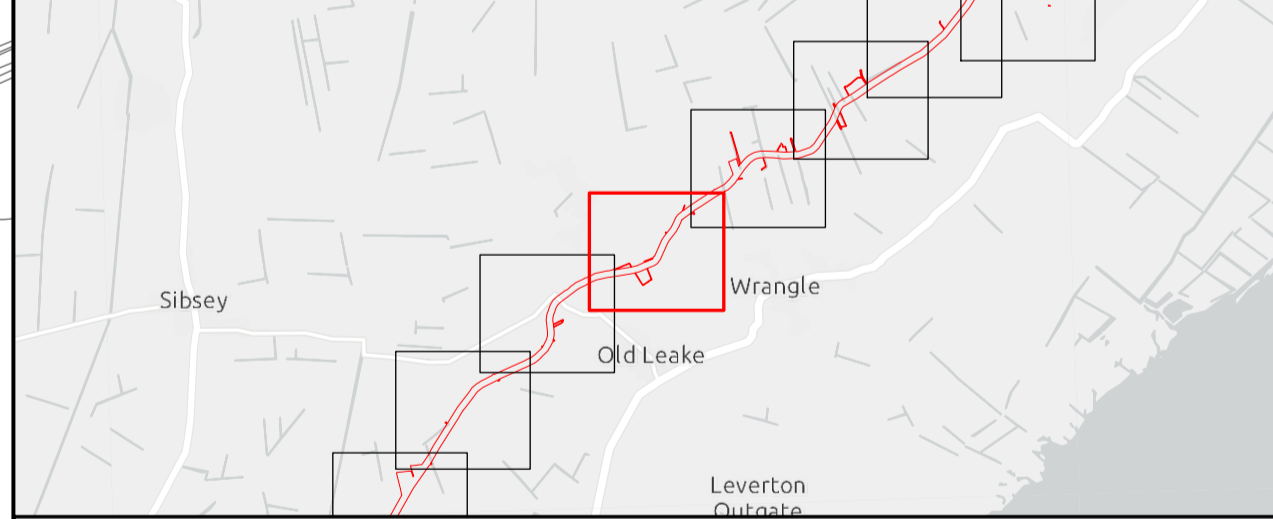
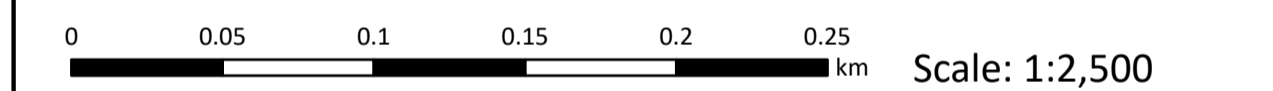


Legend
 Order Limits
 Order Limits

Source:
 Contains Esri Community Maps Contributors, Esri UK, Esri, TomTom, Garmin, Foursquare, GeoTechnologies, Inc, METI/NASA, USGS, Esri UK, Esri, TomTom, Garmin, Foursquare, GeoTechnologies, Inc, METI/NASA, USGS.
 Based upon the Ordnance Survey Map with the sanction of the controller of HM Stationery Office. Crown Copyright Reserved. © OS Licence No. 0100031673

Notes:
 Status: Pre-examination update

Onshore Coordinate System
 Datum: OSGB 1936
 Spheroid: Airy 1830
 Projection: British National Grid
 Central Meridian: 2 W
 Vertical Reference: Newlyn




Outer Dowsing Offshore Wind 2.15 Statutory & Non-Statutory Nature Conservation Sites Onshore V3 DCO Application

Drawing No: Drawing No: PP1-ODOW-DEV-CS-PLN-0025_03

Drawing: 24 of 51			Page Size: A1		
Rev No:	Date	Description	Drawn	Checked	Approved
1.0	March 2024	DCO Application Issue	TD	ODOW	ODOW
2.0	June 2024	Response to Section 51 Advice	GC	ODOW	ODOW
3.0	Sept 2024	Response to Rule 17 Letter Dated 31 July 2024	GC	ODOW	ODOW



This document may only be used for the purpose for which it was commissioned and in accordance with the terms of engagement for that commission. Unauthorised use of this document in any form whatsoever is prohibited.

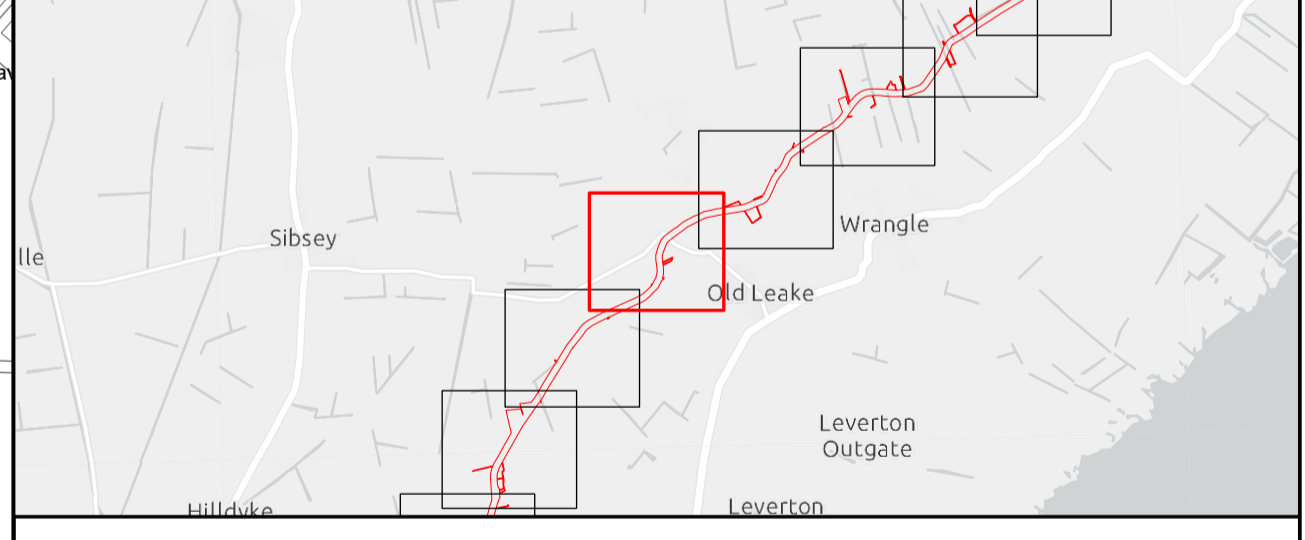
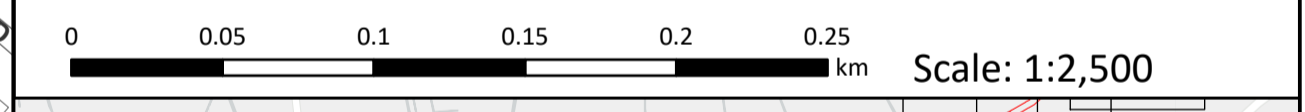


Legend
 Order Limits
 Order Limits

Source:
 Contains Esri Community Maps Contributors, Esri UK, Esri, TomTom, Garmin, Foursquare, GeoTechnologies, Inc, METI/NASA, USGS, Esri UK, Esri, TomTom, Garmin, Foursquare, GeoTechnologies, Inc, METI/NASA, USGS.
 Based upon the Ordnance Survey Map with the sanction of the controller of HM Stationary Office. Crown Copyright Reserved. © OS Licence No. 0100031673

Notes: Status:
Pre-examination update

Onshore Coordinate System
 Datum: OSGB 1936
 Spheroid: Airy 1830
 Projection: British National Grid
 Central Meridian: 2 W
 Vertical Reference: Newlyn



Outer Dowsing Offshore Wind 2.15 Statutory & Non-Statutory Nature Conservation Sites Onshore V3 DCO Application

Drawing No: Drawing No: PP1-ODOW-DEV-CS-PLN-0025_03

Drawing: 25 of 51 Page Size: A1

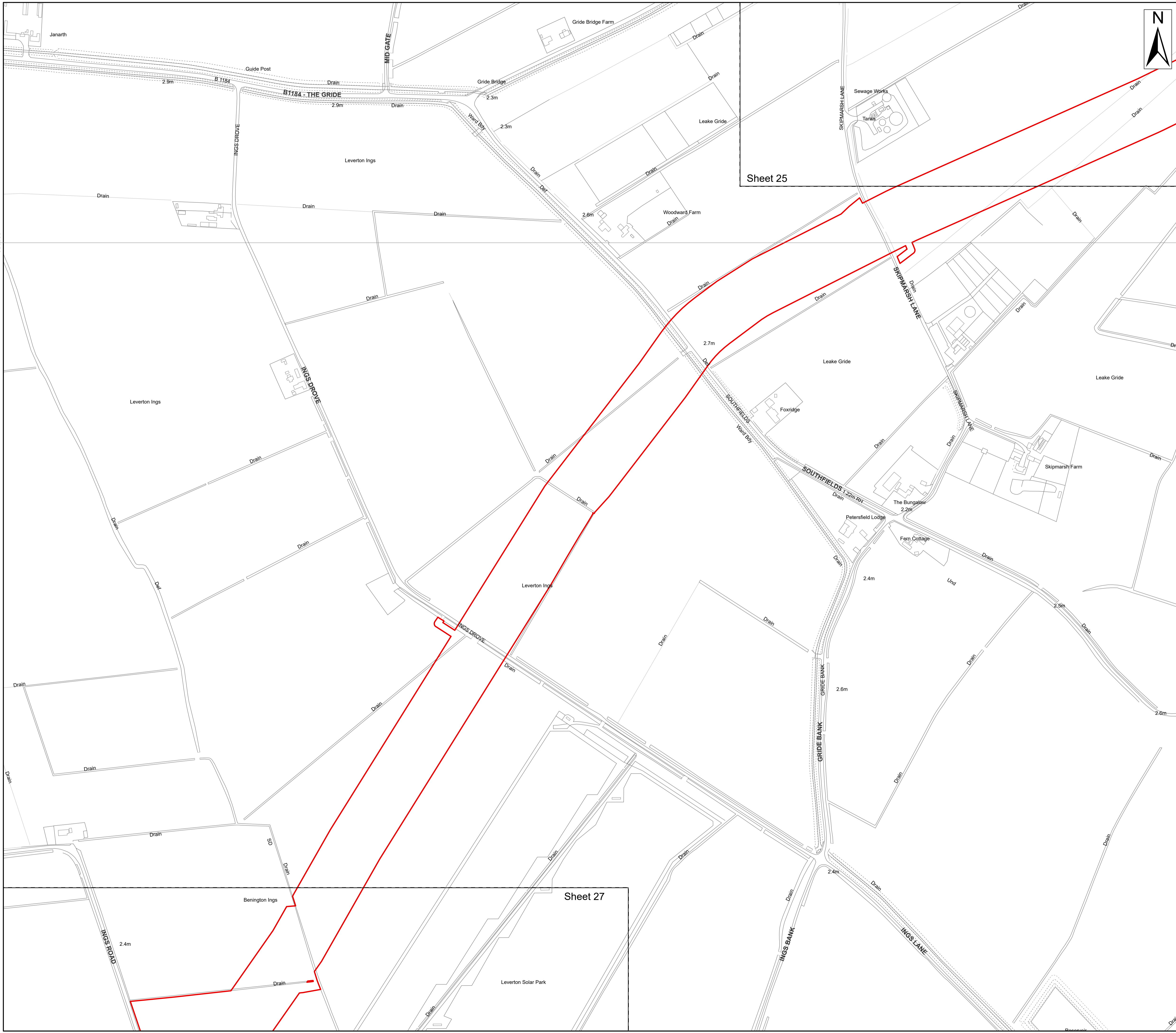
Rev No:	Date	Description	Drawn	Checked	Approved
1.0	March 2024	DCO Application Issue	TD	ODOW	ODOW
2.0	June 2024	Response to Section 51 Advice	GC	ODOW	ODOW
3.0	Sept 2024	Response to Rule 17 Letter Dated 31 July 2024	GC	ODOW	ODOW



This document may only be used for the purpose for which it was commissioned and in accordance with the terms of engagement for that commission. Unauthorised use of this document in any form whatsoever is prohibited.


Sheet 24

Sheet 26



Sheet 25

Sheet 27



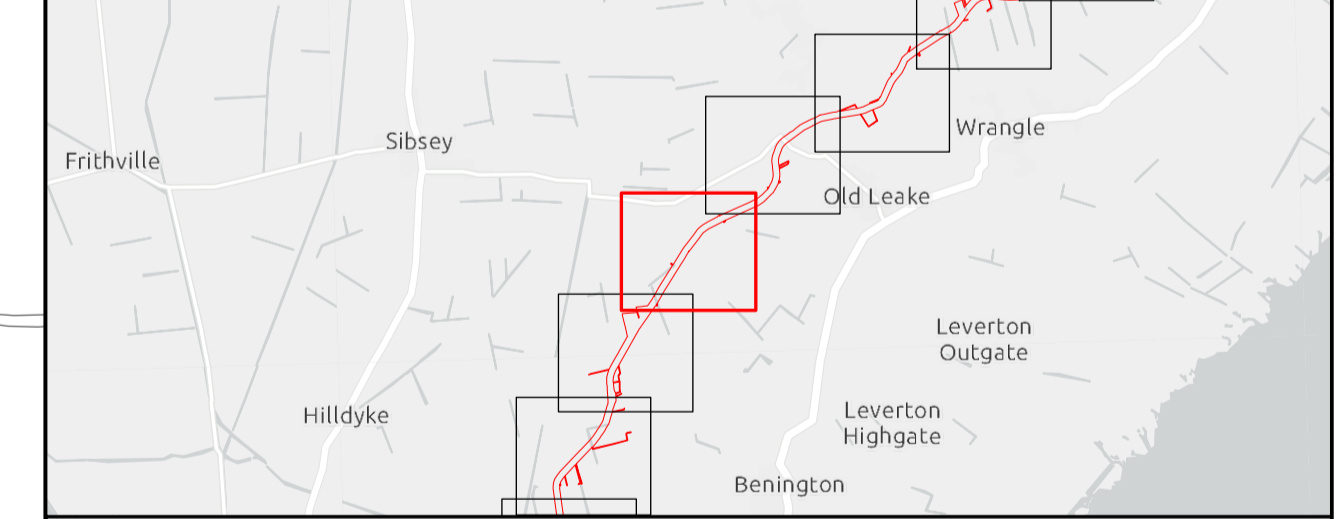
Legend
 Order Limits
 Order Limits

Source:
 Contains Esri Community Maps Contributors, Esri UK, Esri, TomTom, Garmin, Foursquare, GeoTechnologies, Inc, METI/NASA, USGS, Esri UK, Esri, TomTom, Garmin, Foursquare, GeoTechnologies, Inc, METI/NASA, USGS.
 Based upon the Ordnance Survey Map with the sanction of the controller of HM Stationary Office. Crown Copyright Reserved. © OS Licence No. 0100031673

Notes:

Status:
Pre-examination update

Onshore Coordinate System
 Datum: OSGB 1936
 Spheroid: Airy 1830
 Projection: British National Grid
 Central Meridian: 2 W
 Vertical Reference: Newlyn



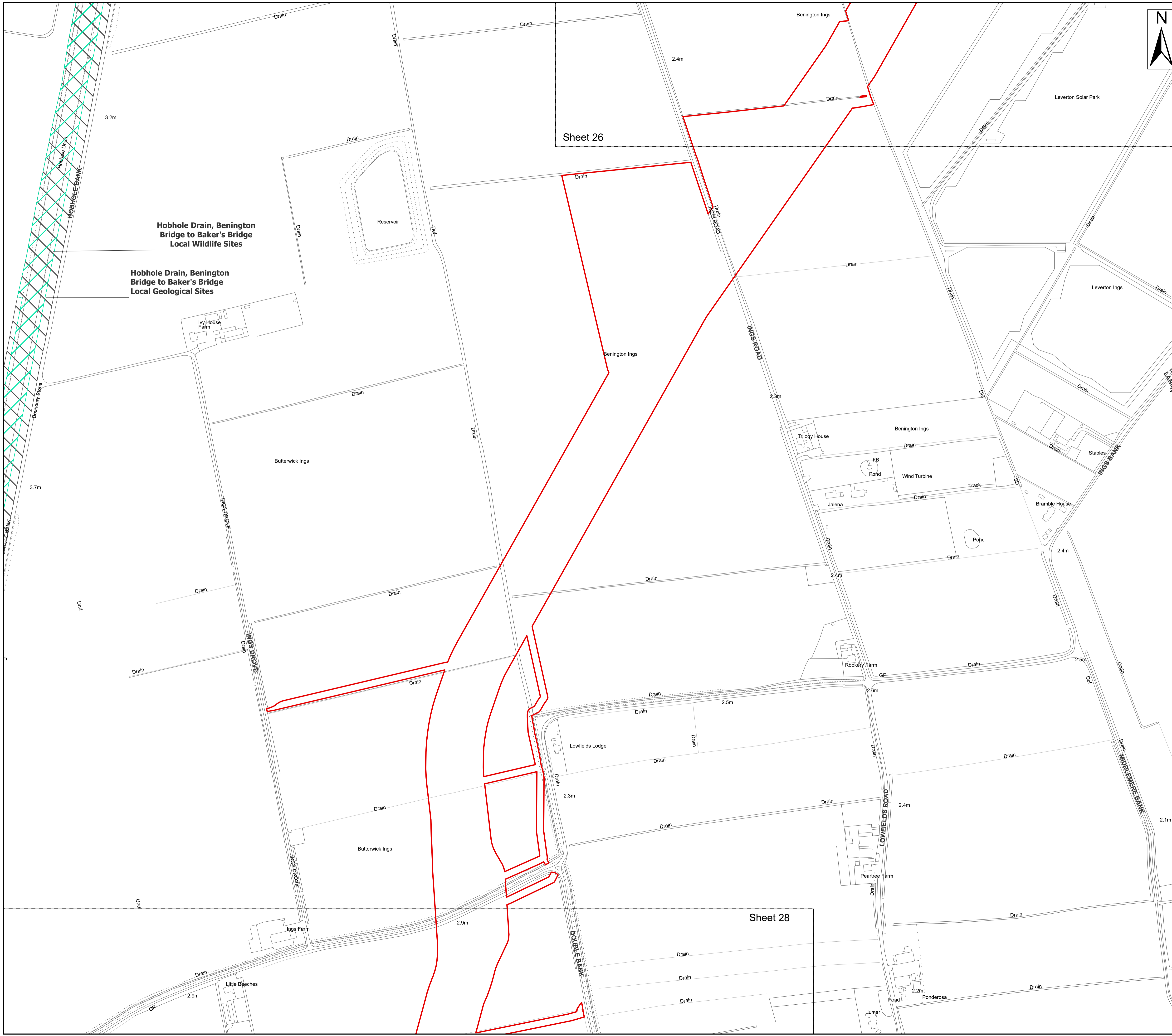
Outer Dowsing Offshore Wind 2.15 Statutory & Non-Statutory Nature Conservation Sites Onshore V3 DCO Application

Drawing No: Drawing No: PP1-ODOW-DEV-CS-PLN-0025_03

Drawing: 26 of 51			Page Size: A1		
Rev No:	Date	Description	Drawn	Checked	Approved
1.0	March 2024	DCO Application Issue	TD	ODOW	ODOW
2.0	June 2024	Response to Section 51 Advice	GC	ODOW	ODOW
3.0	Sept 2024	Response to Rule 17 Letter Dated 31 July 2024	GC	ODOW	ODOW



This document may only be used for the purpose for which it was commissioned and in accordance with the terms of engagement for that commission. Unauthorised use of this document in any form whatsoever is prohibited.



- Legend**
- Order Limits
 - Order Limits
 - Local Wildlife Sites
 - Local Geological Sites

Sheet 26

Sheet 28

Hobhole Drain, Benington Bridge to Baker's Bridge Local Wildlife Sites

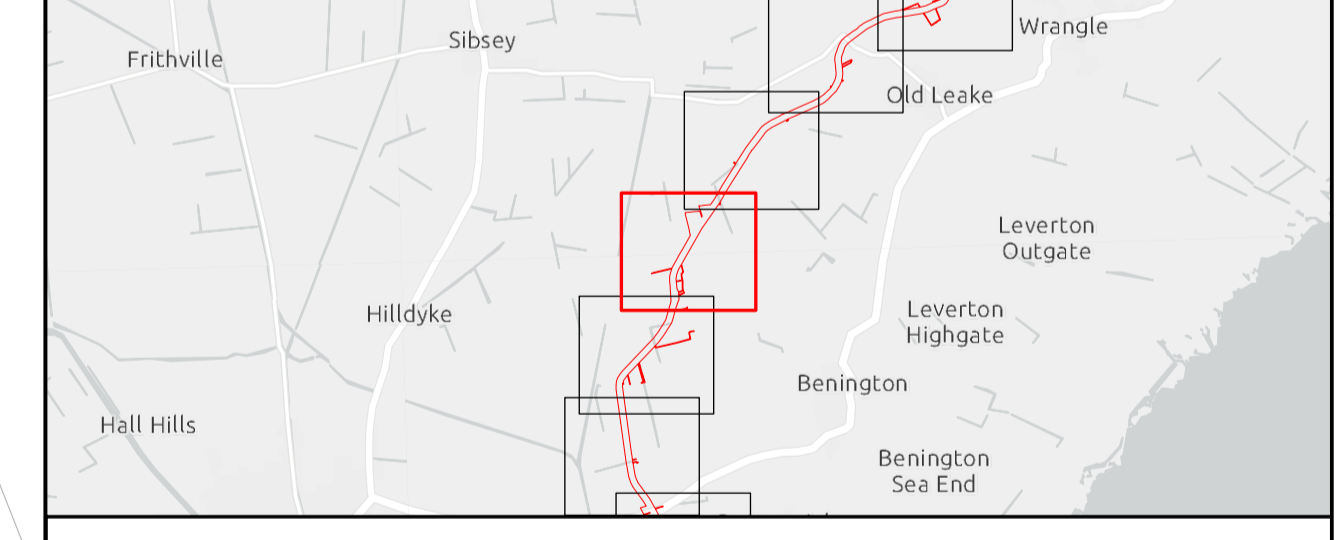
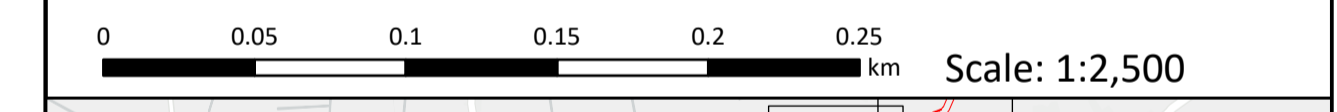
Hobhole Drain, Benington Bridge to Baker's Bridge Local Geological Sites

Source:
 Contains Esri Community Maps Contributors, Esri UK, Esri, TomTom, Garmin, Foursquare, GeoTechnologies, Inc, METI/NASA, USGS, Esri UK, Esri, TomTom, Garmin, Foursquare, GeoTechnologies, Inc, METI/NASA, USGS.
 Based upon the Ordnance Survey Map with the sanction of the controller of HM Stationary Office. Crown Copyright Reserved. © OS Licence No. 0100031673

Notes:

Status:
Pre-examination update

Onshore Coordinate System
 Datum: OSGB 1936
 Spheroid: Airy 1830
 Projection: British National Grid
 Central Meridian: 2 W
 Vertical Reference: Newlyn



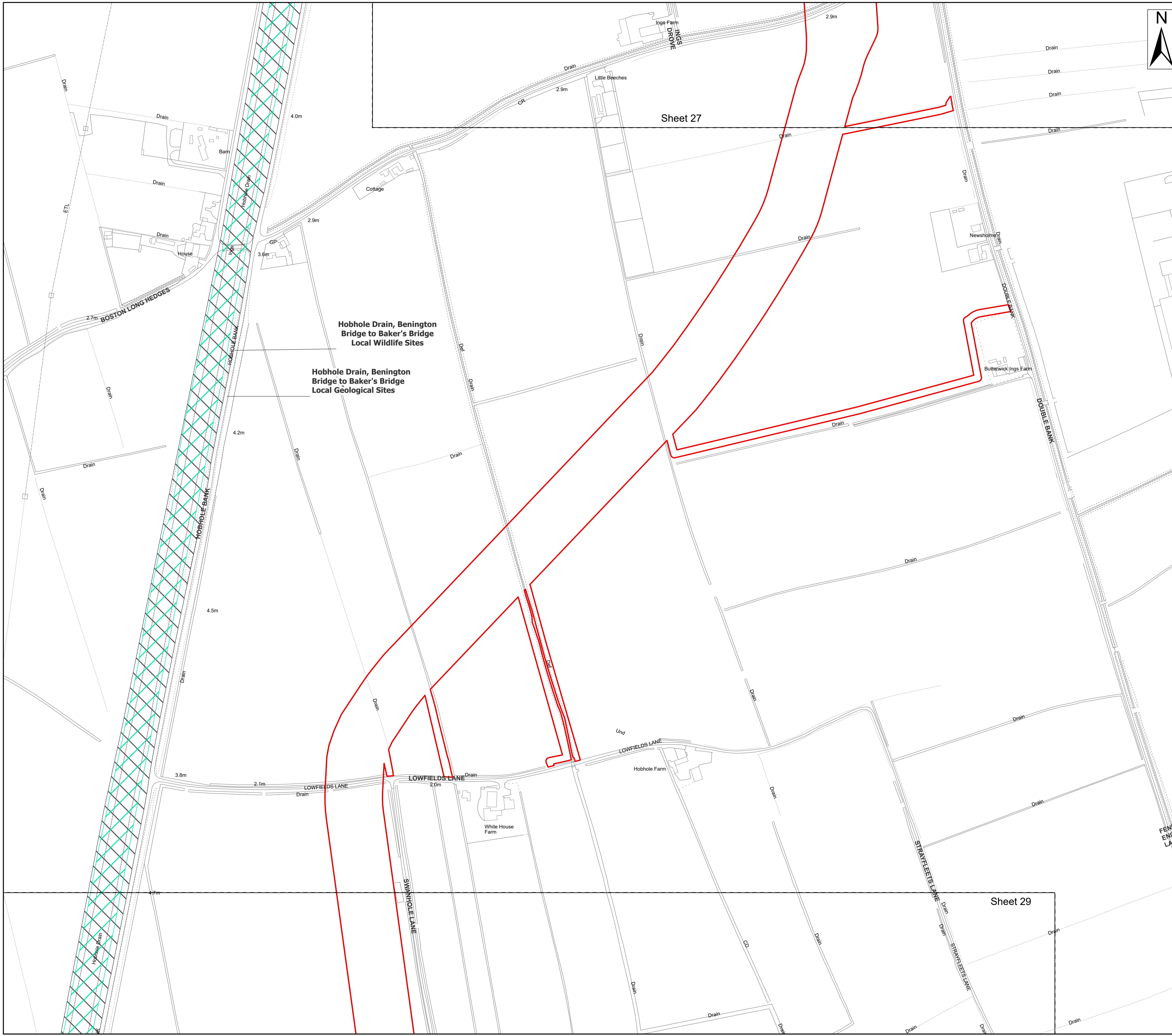
Outer Dowsing Offshore Wind 2.15 Statutory & Non-Statutory Nature Conservation Sites Onshore V3 DCO Application

Drawing No: Drawing No: PP1-ODOW-DEV-CS-PLN-0025_03

Drawing: 27 of 51			Page Size: A1		
Rev No:	Date	Description	Drawn	Checked	Approved
1.0	March 2024	DCO Application Issue	TD	ODOW	ODOW
2.0	June 2024	Response to Section 51 Advice	GC	ODOW	ODOW
3.0	Sept 2024	Response to Rule 17 Letter Dated 31 July 2024	GC	ODOW	ODOW



This document may only be used for the purpose for which it was commissioned and in accordance with the terms of engagement for that commission. Unauthorised use of this document in any form whatsoever is prohibited.



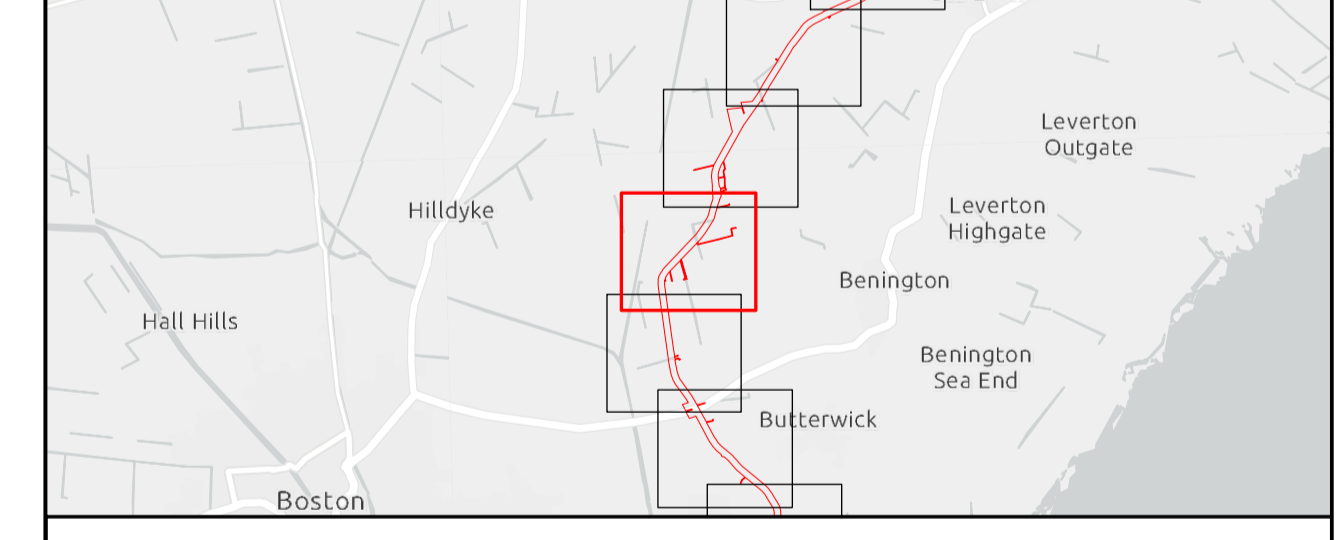
- Legend
- Order Limits
 - Local Wildlife Sites
 - Local Geological Sites

Source:
 Contains Esri Community Maps Contributors, Esri UK, Esri, TomTom, Garmin, Foursquare, GeoTechnologies, Inc, METI/NASA, USGS, Esri UK, Esri, TomTom, Garmin, Foursquare, GeoTechnologies, Inc, METI/NASA, USGS.
 Based upon the Ordnance Survey Map with the sanction of the controller of HM Stationary Office. Crown Copyright Reserved. © OS Licence No. 0100031673

Notes:

Status:
 Pre-examination update

Onshore Coordinate System
 Datum: OSGB 1936
 Spheroid: Airy 1830
 Projection: British National Grid
 Central Meridian: 2 W
 Vertical Reference: Newlyn



Outer Dowsing Offshore Wind 2.15 Statutory & Non-Statutory Nature Conservation Sites Onshore V3 DCO Application

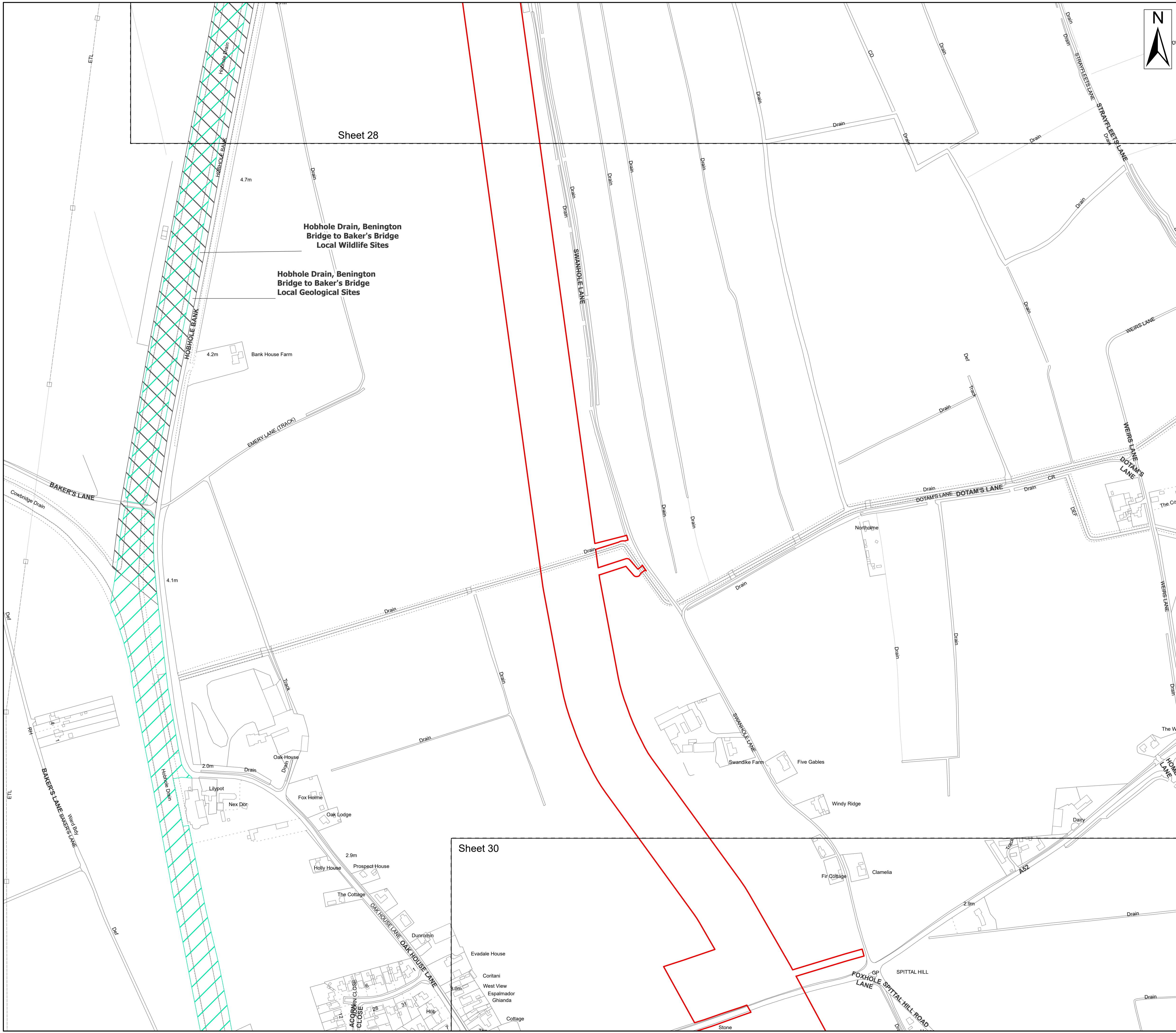
Drawing No: Drawing No: PP1-ODOW-DEV-CS-PLN-0025_03

Drawing: 28 of 51 Page Size: A1

Rev No:	Date	Description	Drawn	Checked	Approved
1.0	March 2024	DCO Application Issue	TD	ODOW	ODOW
2.0	June 2024	Response to Section 51 Advice	GC	ODOW	ODOW
3.0	Sept 2024	Response to Rule 17 Letter Dated 31 July 2024	GC	ODOW	ODOW



This document may only be used for the purpose for which it was commissioned and in accordance with the terms of engagement for that commission. Unauthorised use of this document in any form whatsoever is prohibited.



- Legend**
- Order Limits
 - Local Wildlife Sites
 - Local Geological Sites

Sheet 28

Hobhole Drain, Benington Bridge to Baker's Bridge Local Wildlife Sites

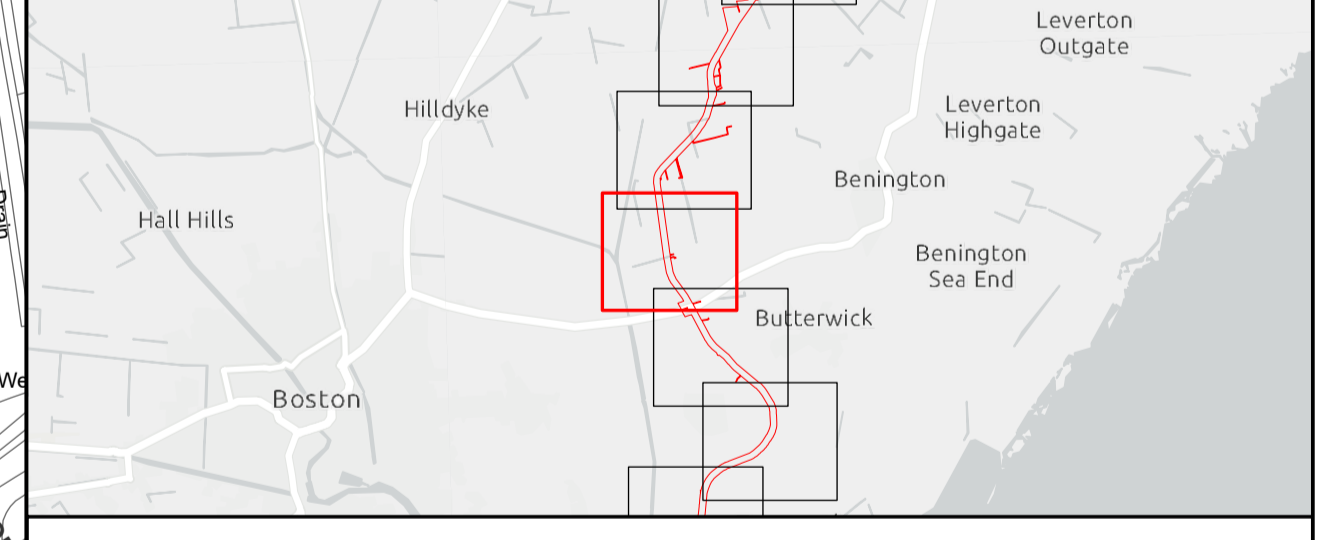
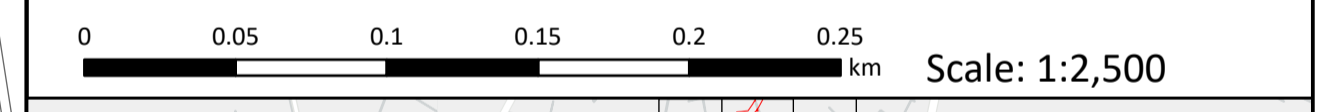
Hobhole Drain, Benington Bridge to Baker's Bridge Local Geological Sites

Source:
 Contains Esri Community Maps Contributors, Esri UK, Esri, TomTom, Garmin, Foursquare, GeoTechnologies, Inc, METI/NASA, USGS, Esri UK, Esri, TomTom, Garmin, Foursquare, GeoTechnologies, Inc, METI/NASA, USGS.
 Based upon the Ordnance Survey Map with the sanction of the controller of HM Stationary Office. Crown Copyright Reserved. © OS Licence No. 0100031673

Notes:

Status:
Pre-examination update

Onshore Coordinate System
 Datum: OSGB 1936
 Spheroid: Airy 1830
 Projection: British National Grid
 Central Meridian: 2 W
 Vertical Reference: Newlyn



**Outer Dowsing Offshore Wind
 2.15 Statutory & Non-Statutory Nature
 Conservation Sites Onshore V3
 DCO Application**

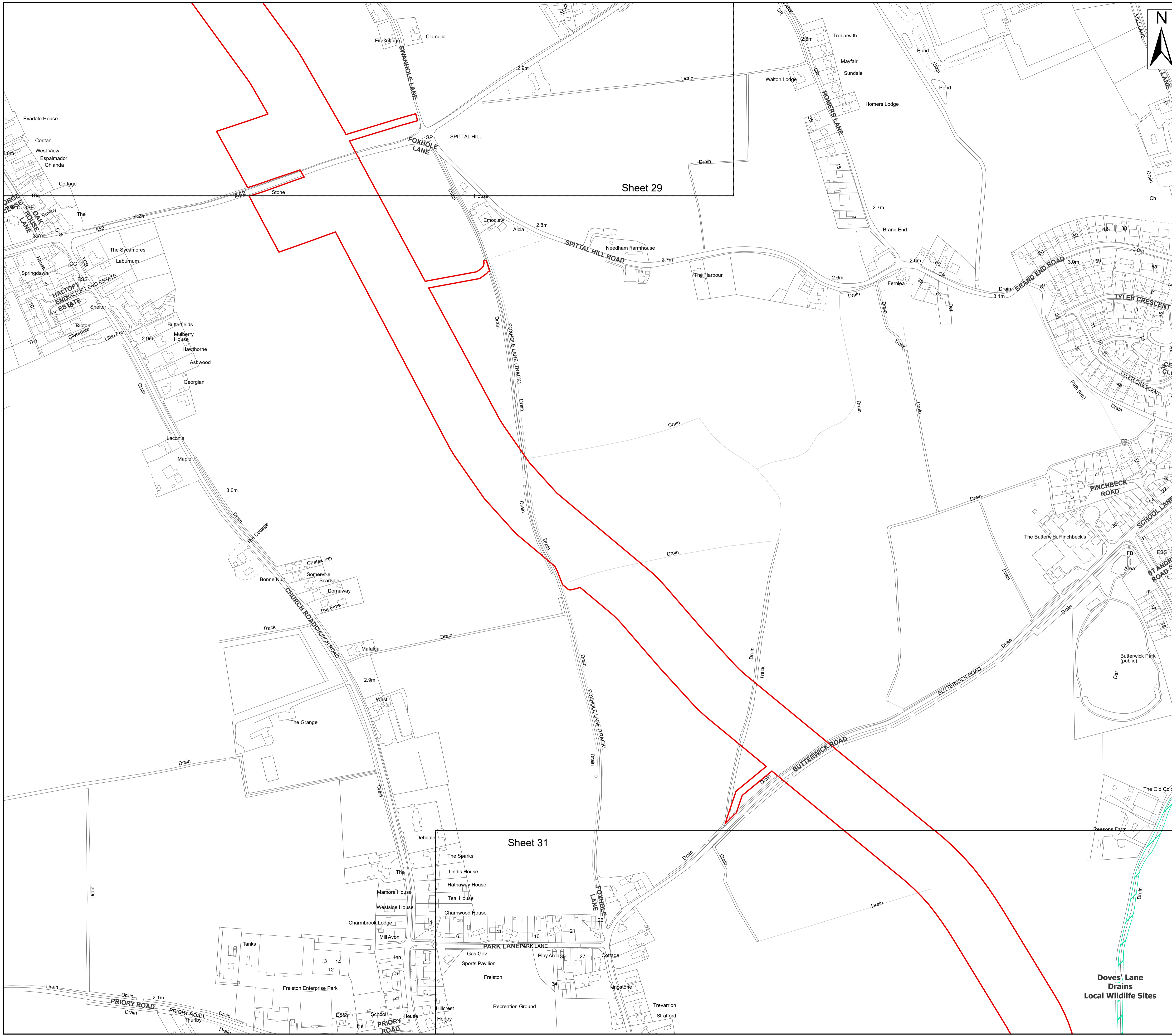
Drawing No: Drawing No: PP1-ODOW-DEV-CS-PLN-0025_03

Drawing: 29 of 51			Page Size: A1		
Rev No:	Date	Description	Drawn	Checked	Approved
1.0	March 2024	DCO Application Issue	TD	ODOW	ODOW
2.0	June 2024	Response to Section 51 Advice	GC	ODOW	ODOW
3.0	Sept 2024	Response to Rule 17 Letter Dated 31 July 2024	GC	ODOW	ODOW



This document may only be used for the purpose for which it was commissioned and in accordance with the terms of engagement for that commission. Unauthorised use of this document in any form whatsoever is prohibited.

Sheet 30



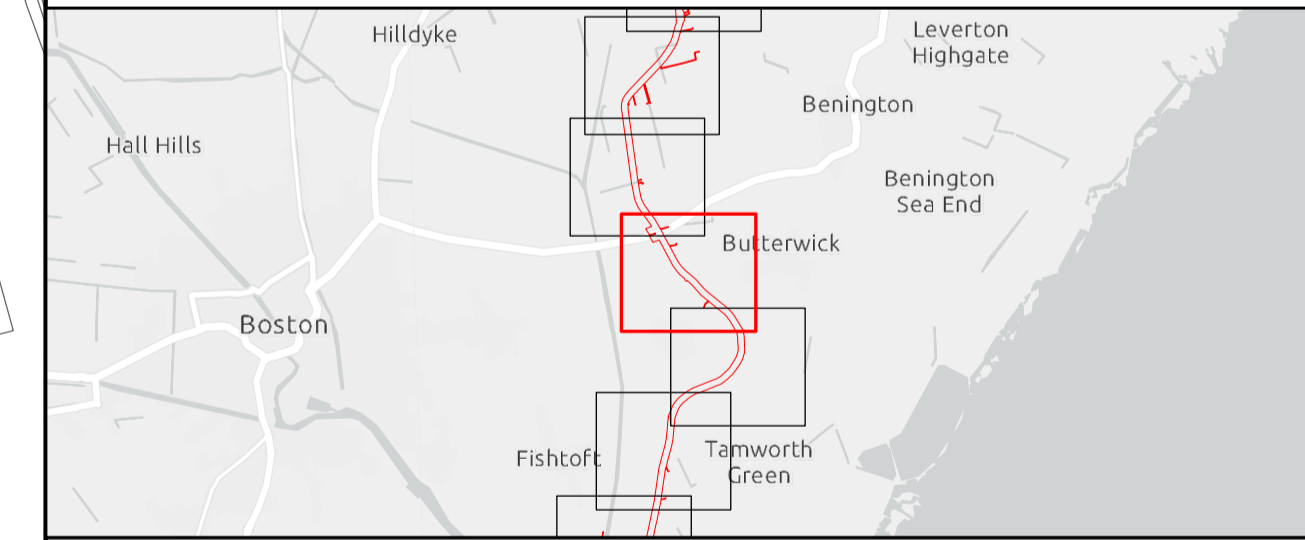
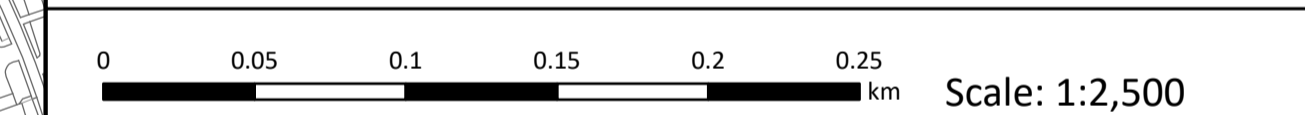
Legend
 Order Limits
 Order Limits
 Local Wildlife Sites

Source:
 Contains Esri Community Maps Contributors, Esri UK, Esri, TomTom, Garmin, Foursquare, GeoTechnologies, Inc, METI/NASA, USGS, Esri UK, Esri, TomTom, Garmin, Foursquare, GeoTechnologies, Inc, METI/NASA, USGS.
 Based upon the Ordnance Survey Map with the sanction of the controller of HM Stationery Office. Crown Copyright Reserved. © OS Licence No. 0100031673

Notes:

Status:
 Pre-examination update

Onshore Coordinate System
 Datum: OSGB 1936
 Spheroid: Airy 1830
 Projection: British National Grid
 Central Meridian: 2 W
 Vertical Reference: Newlyn



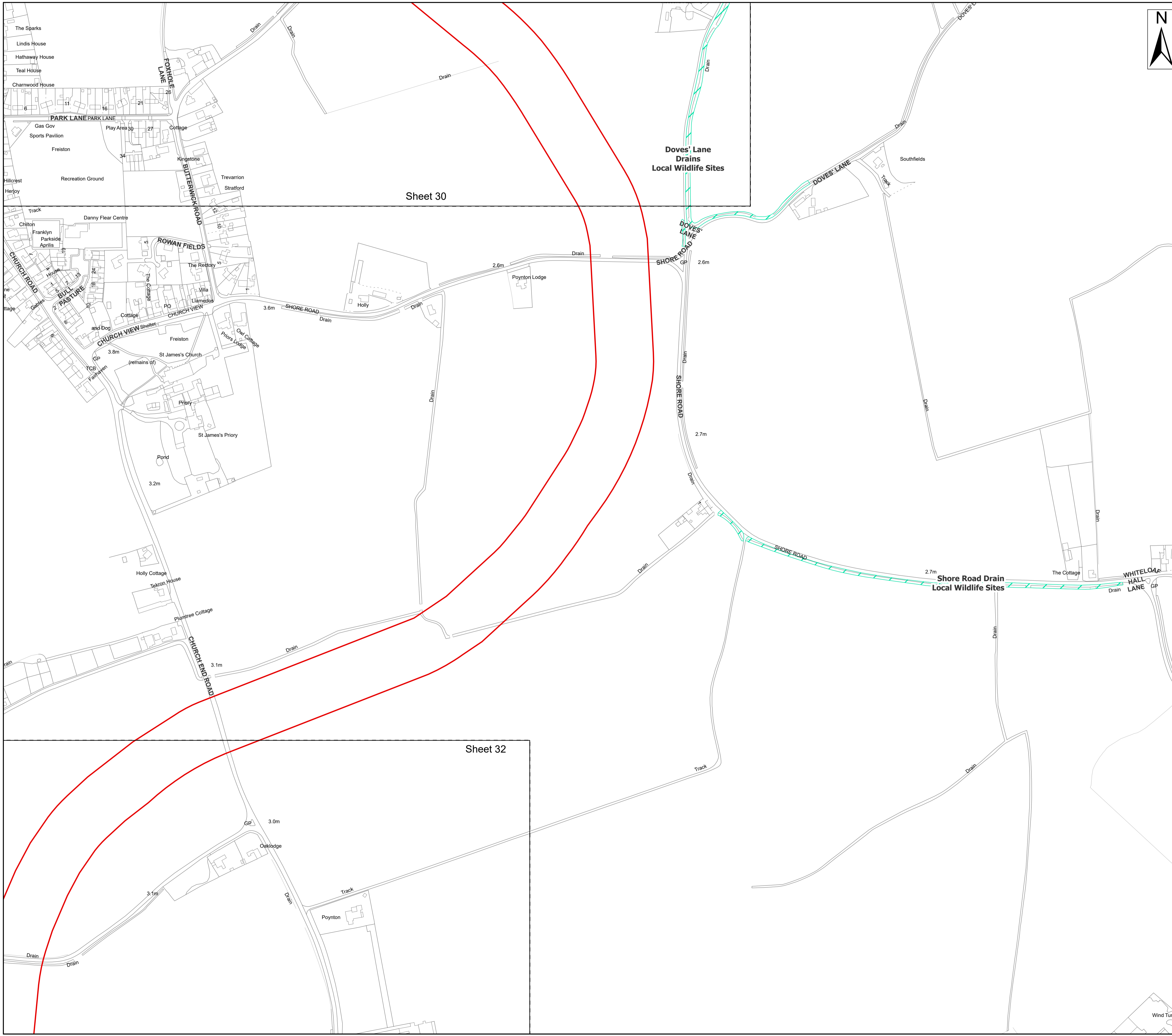
Outer Dowsing Offshore Wind 2.15 Statutory & Non-Statutory Nature Conservation Sites Onshore V3 DCO Application

Drawing No: Drawing No: PP1-ODOW-DEV-CS-PLN-0025_03

Drawing: 30 of 51			Page Size: A1		
Rev No:	Date	Description	Drawn	Checked	Approved
1.0	March 2024	DCO Application Issue	TD	ODOW	ODOW
2.0	June 2024	Response to Section 51 Advice	GC	ODOW	ODOW
3.0	Sept 2024	Response to Rule 17 Letter Dated 31 July 2024	GC	ODOW	ODOW



This document may only be used for the purpose for which it was commissioned and in accordance with the terms of engagement for that commission. Unauthorised use of this document in any form whatsoever is prohibited.



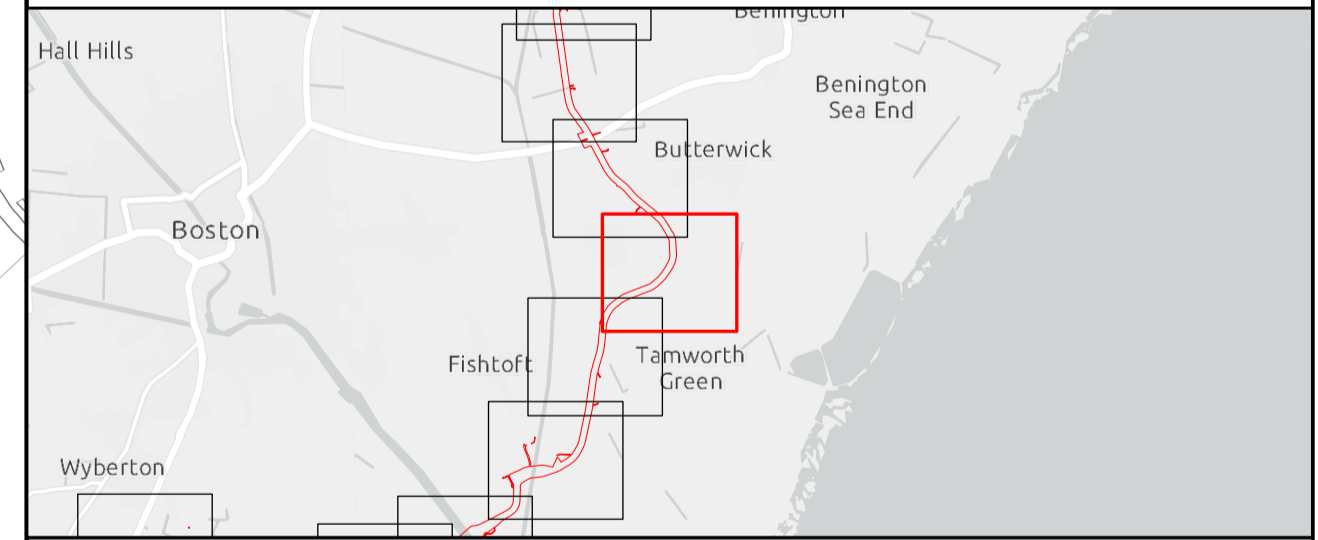
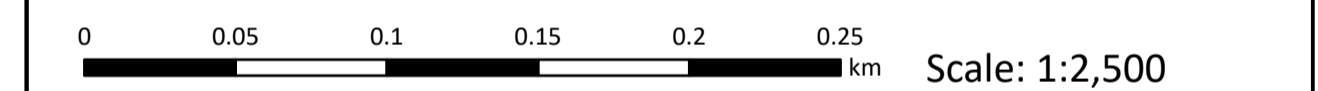
- Legend
- Order Limits
 - Order Limits
 - Local Wildlife Sites

Source:
 Contains Esri Community Maps Contributors, Esri UK, Esri, TomTom, Garmin, Foursquare, GeoTechnologies, Inc, METI/NASA, USGS, Esri UK, Esri, TomTom, Garmin, Foursquare, GeoTechnologies, Inc, METI/NASA, USGS.
 Based upon the Ordnance Survey Map with the sanction of the controller of HM Stationery Office. Crown Copyright Reserved. © OS Licence No. 0100031673

Notes:

Status:
Pre-examination update

Onshore Coordinate System
 Datum: OSGB 1936
 Spheroid: Airy 1830
 Projection: British National Grid
 Central Meridian: 2 W
 Vertical Reference: Newlyn



Outer Dowsing Offshore Wind 2.15 Statutory & Non-Statutory Nature Conservation Sites Onshore V3 DCO Application

Drawing No: Drawing No: PP1-ODOW-DEV-CS-PLN-0025_03

Drawing: 31 of 51			Page Size: A1		
Rev No:	Date	Description	Drawn	Checked	Approved
1.0	March 2024	DCO Application Issue	TD	ODOW	ODOW
2.0	June 2024	Response to Section 51 Advice	GC	ODOW	ODOW
3.0	Sept 2024	Response to Rule 17 Letter Dated 31 July 2024	GC	ODOW	ODOW



This document may only be used for the purpose for which it was commissioned and in accordance with the terms of engagement for that commission. Unauthorised use of this document in any form whatsoever is prohibited.

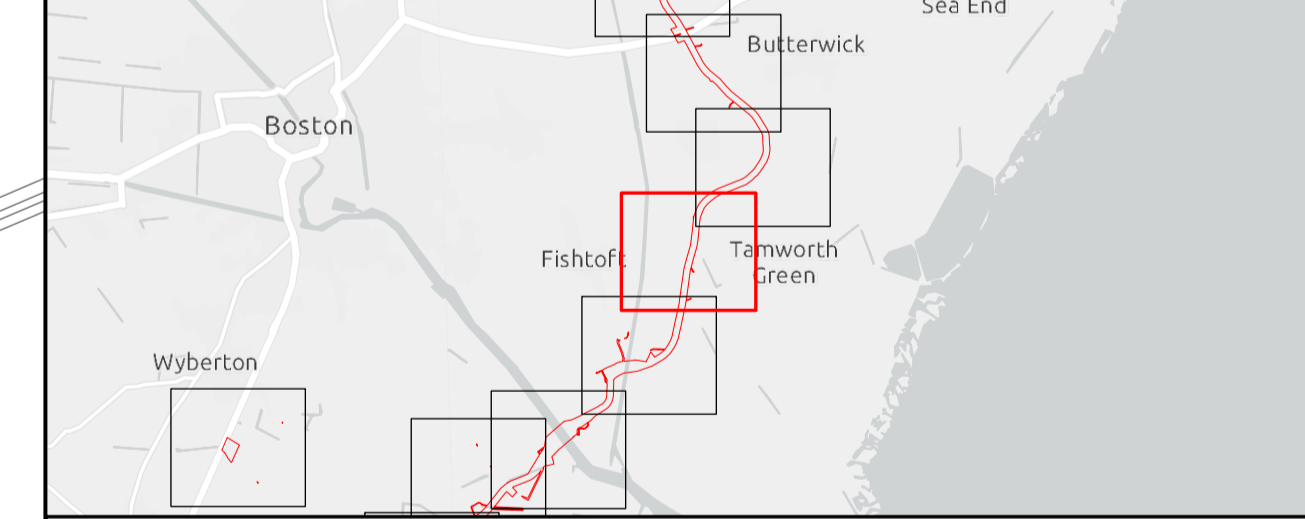
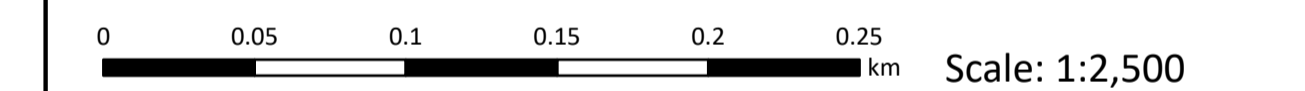


Legend
 Order Limits
 Order Limits
 Local Wildlife Sites

Source:
 Contains Esri Community Maps Contributors, Esri UK, Esri, TomTom, Garmin, Foursquare, GeoTechnologies, Inc, METI/NASA, USGS, Esri UK, Esri, TomTom, Garmin, Foursquare, GeoTechnologies, Inc, METI/NASA, USGS.
 Based upon the Ordnance Survey Map with the sanction of the controller of HM Stationary Office. Crown Copyright Reserved. © OS Licence No. 0100031673

Notes:
 Status: Pre-examination update

Onshore Coordinate System
 Datum: OSGB 1936
 Spheroid: Airy 1830
 Projection: British National Grid
 Central Meridian: 2 W
 Vertical Reference: Newlyn



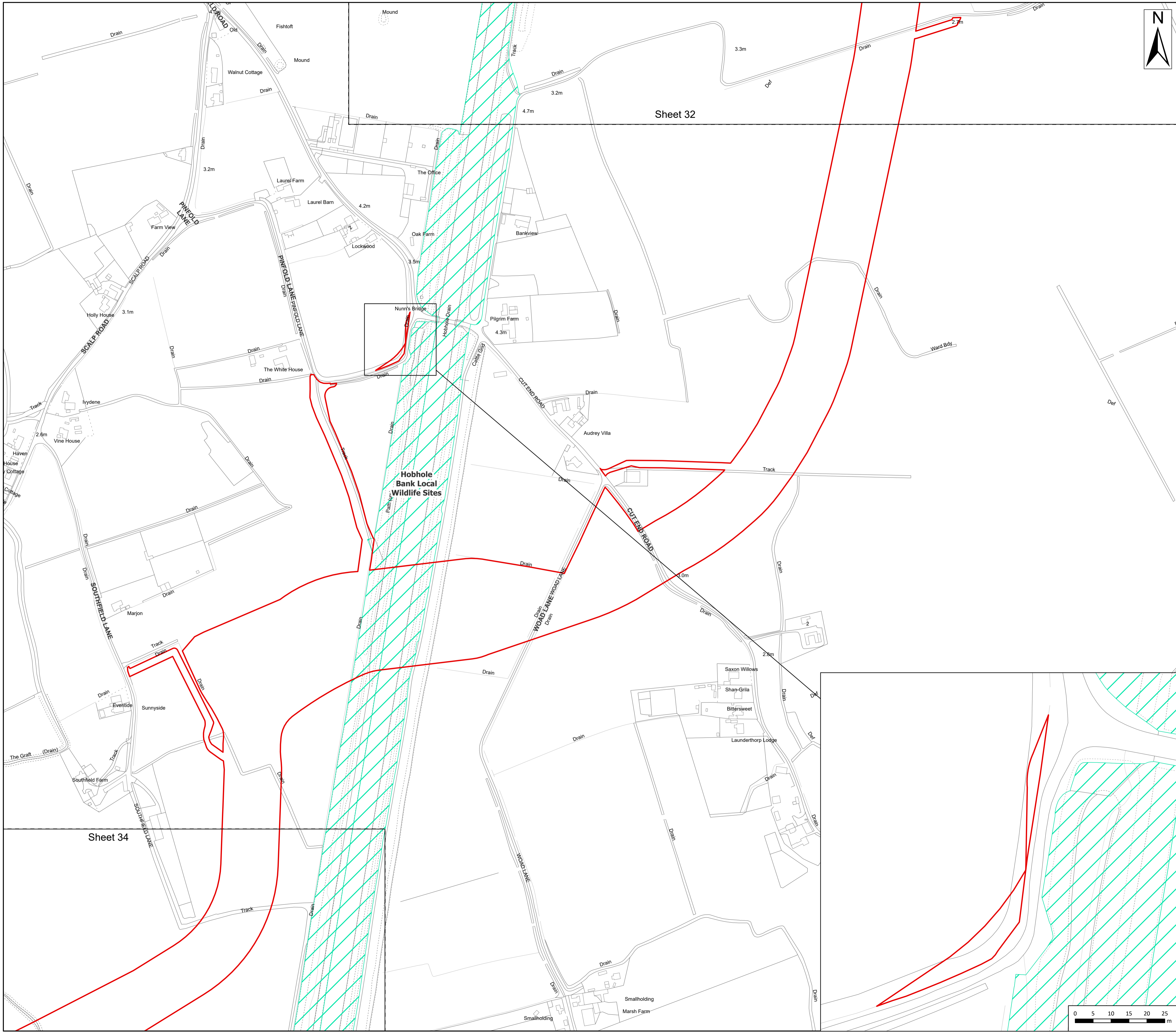
**Outer Dowsing Offshore Wind
 2.15 Statutory & Non-Statutory Nature
 Conservation Sites Onshore V3
 DCO Application**

Drawing No: Drawing No: PP1-ODOW-DEV-CS-PLN-0025_03

Drawing: 32 of 51			Page Size: A1		
Rev No:	Date	Description	Drawn	Checked	Approved
1.0	March 2024	DCO Application Issue	TD	ODOW	ODOW
2.0	June 2024	Response to Section 51 Advice	GC	ODOW	ODOW
3.0	Sept 2024	Response to Rule 17 Letter Dated 31 July 2024	GC	ODOW	ODOW



This document may only be used for the purpose for which it was commissioned and in accordance with the terms of engagement for that commission. Unauthorised use of this document in any form whatsoever is prohibited.



Sheet 32

Sheet 34



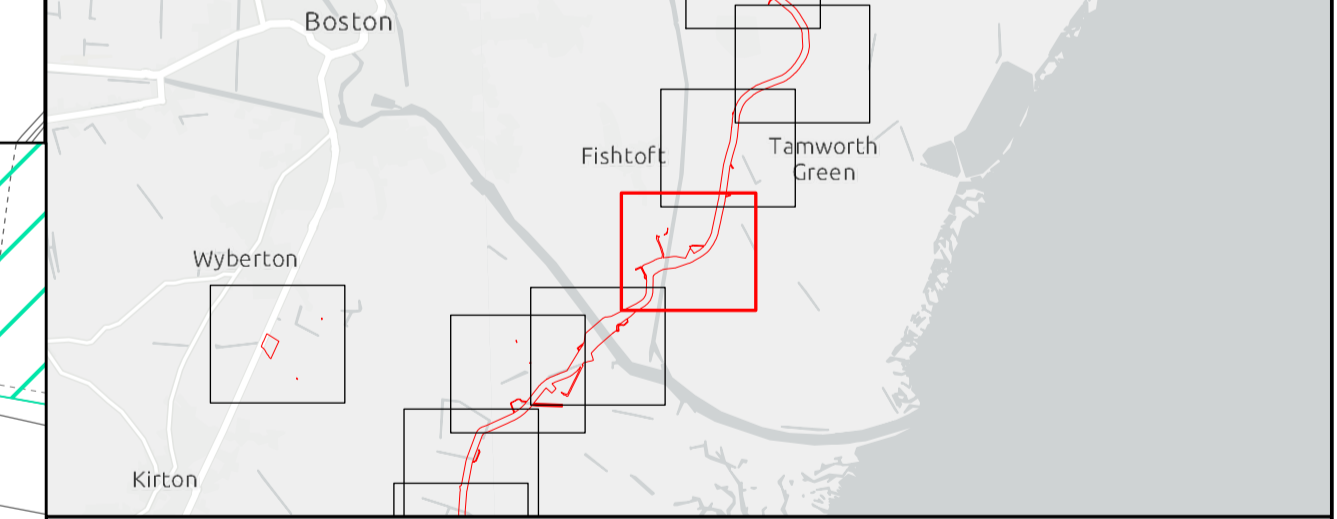
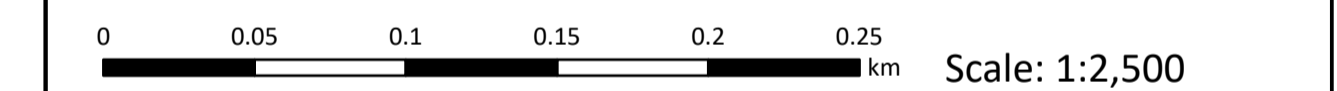
- Legend
- Order Limits
 - Order Limits
 - Local Wildlife Sites

Source:
 Contains Esri Community Maps Contributors, Esri UK, Esri, TomTom, Garmin, Foursquare, GeoTechnologies, Inc, METI/NASA, USGS, Esri UK, Esri, TomTom, Garmin, Foursquare, GeoTechnologies, Inc, METI/NASA, USGS.
 Based upon the Ordnance Survey Map with the sanction of the controller of HM Stationary Office. Crown Copyright Reserved. © OS Licence No. 0100031673

Notes:

Status:
 Pre-examination update

Onshore Coordinate System
 Datum: OSGB 1936
 Spheroid: Airy 1830
 Projection: British National Grid
 Central Meridian: 2 W
 Vertical Reference: Newlyn



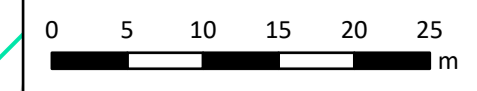
Outer Dowsing Offshore Wind 2.15 Statutory & Non-Statutory Nature Conservation Sites Onshore V3 DCO Application

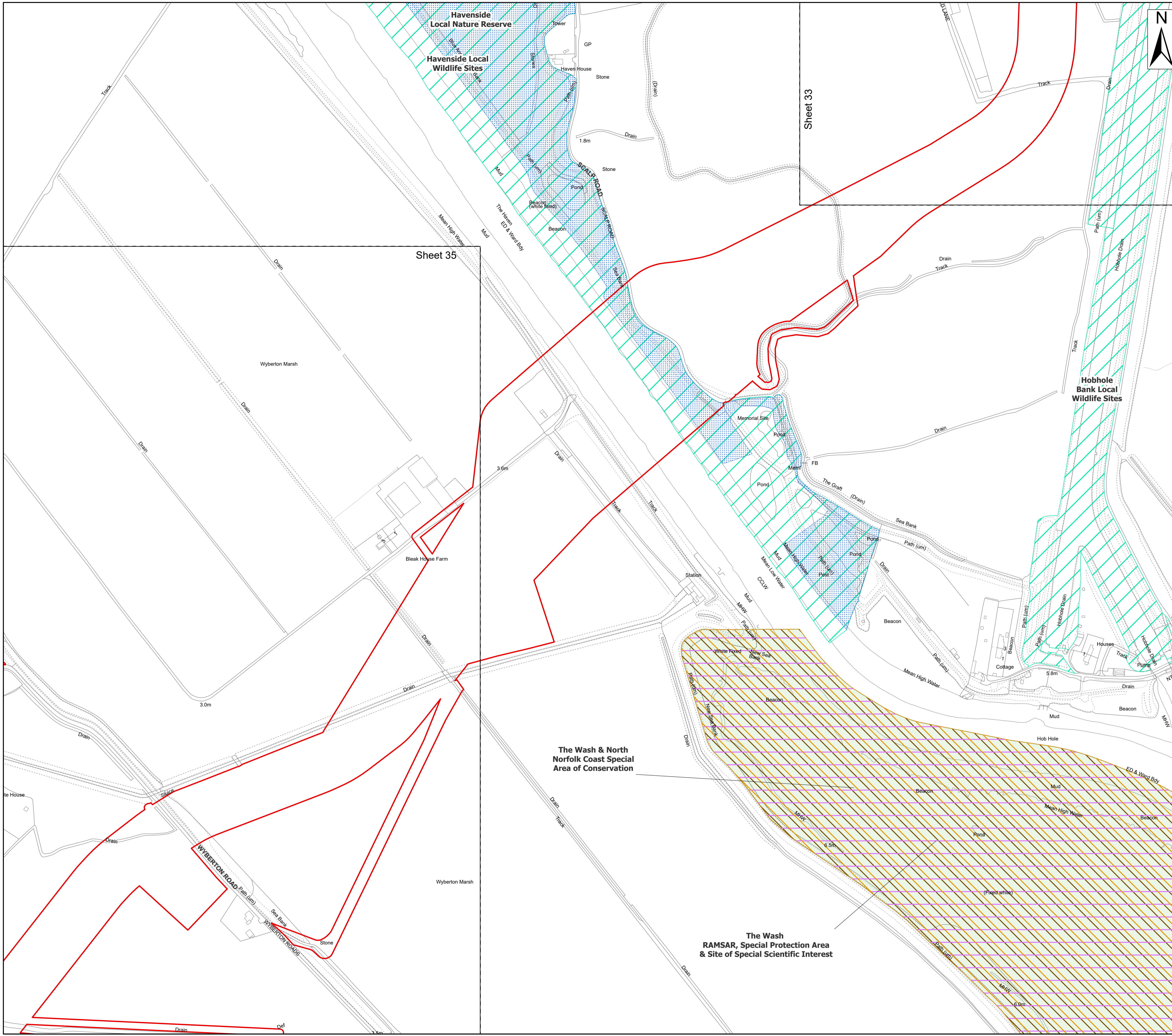
Drawing No: Drawing No: PP1-ODOW-DEV-CS-PLN-0025_03

Drawing: 33 of 51			Page Size: A1		
Rev No:	Date	Description	Drawn	Checked	Approved
1.0	March 2024	DCO Application Issue	TD	ODOW	ODOW
2.0	June 2024	Response to Section 51 Advice	GC	ODOW	ODOW
3.0	Sept 2024	Response to Rule 17 Letter Dated 31 July 2024	GC	ODOW	ODOW



This document may only be used for the purpose for which it was commissioned and in accordance with the terms of engagement for that commission. Unauthorised use of this document in any form whatsoever is prohibited.





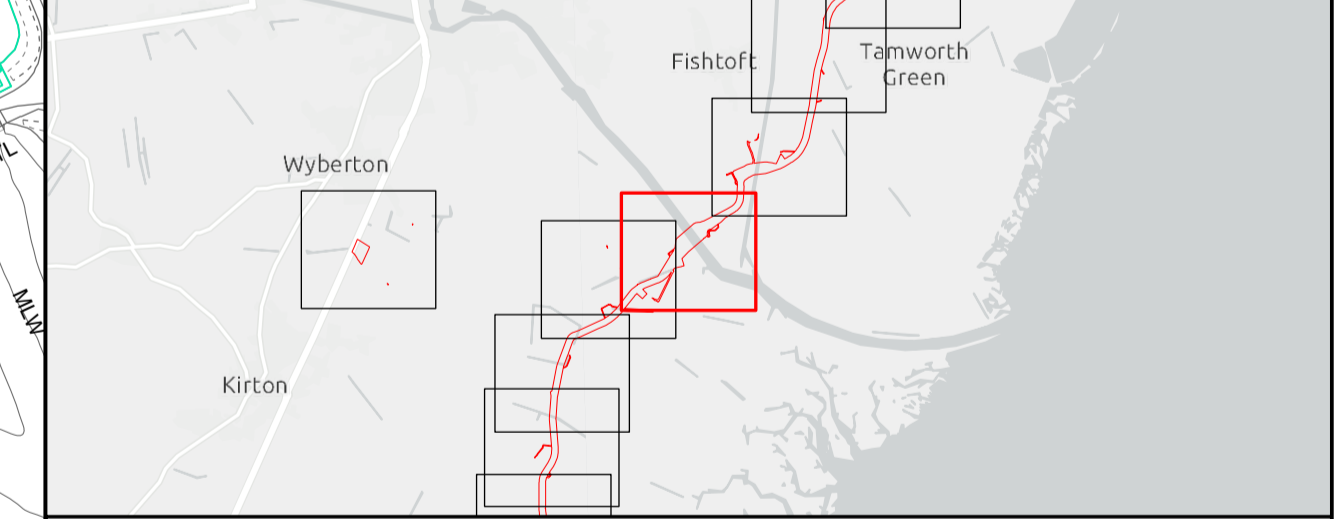
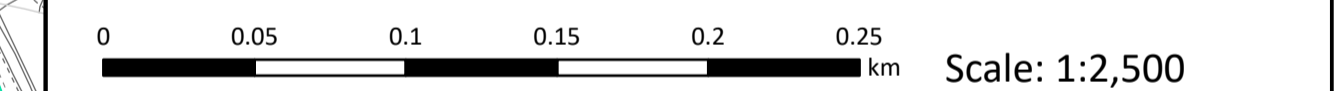
- Legend**
- Order Limits
 - Special Areas of Conservation (SAC)
 - RAMSAR
 - Sites Of Special Scientific Interest (SSSI)
 - Local Nature Reserves
 - Local Wildlife Sites
 - Special Protection Areas (SPA)

Source:
 Contains Esri Community Maps Contributors, Esri UK, Esri, TomTom, Garmin, Foursquare, GeoTechnologies, Inc, METI/NASA, USGS, Esri UK, Esri, TomTom, Garmin, Foursquare, GeoTechnologies, Inc, METI/NASA, USGS.
 Based upon the Ordnance Survey Map with the sanction of the controller of HM Stationary Office. Crown Copyright Reserved. © OS Licence No. 0100031673

Notes:

Status:
Pre-examination update

Onshore Coordinate System
 Datum: OSGB 1936
 Spheroid: Airy 1830
 Projection: British National Grid
 Central Meridian: 2 W
 Vertical Reference: Newlyn



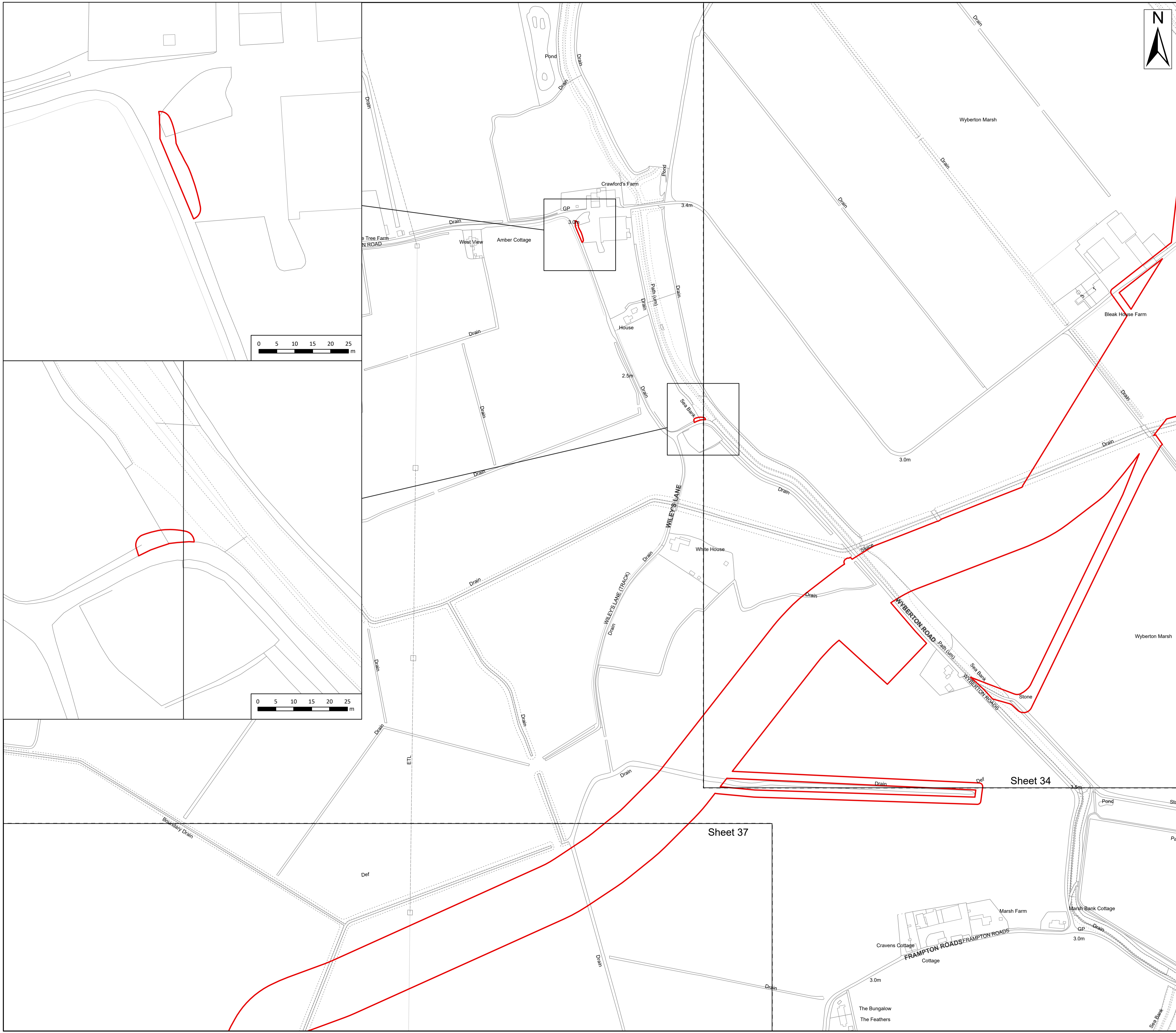
Outer Dowsing Offshore Wind 2.15 Statutory & Non-Statutory Nature Conservation Sites Onshore V3 DCO Application

Drawing No: Drawing No: PP1-ODOW-DEV-CS-PLN-0025_03

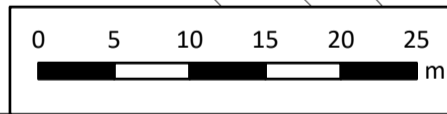
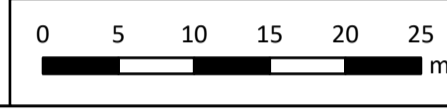
Drawing: 34 of 51			Page Size: A1		
Rev No:	Date	Description	Drawn	Checked	Approved
1.0	March 2024	DCO Application Issue	TD	ODOW	ODOW
2.0	June 2024	Response to Section 51 Advice	GC	ODOW	ODOW
3.0	Sept 2024	Response to Rule 17 Letter Dated 31 July 2024	GC	ODOW	ODOW



This document may only be used for the purpose for which it was commissioned and in accordance with the terms of engagement for that commission. Unauthorised use of this document in any form whatsoever is prohibited.



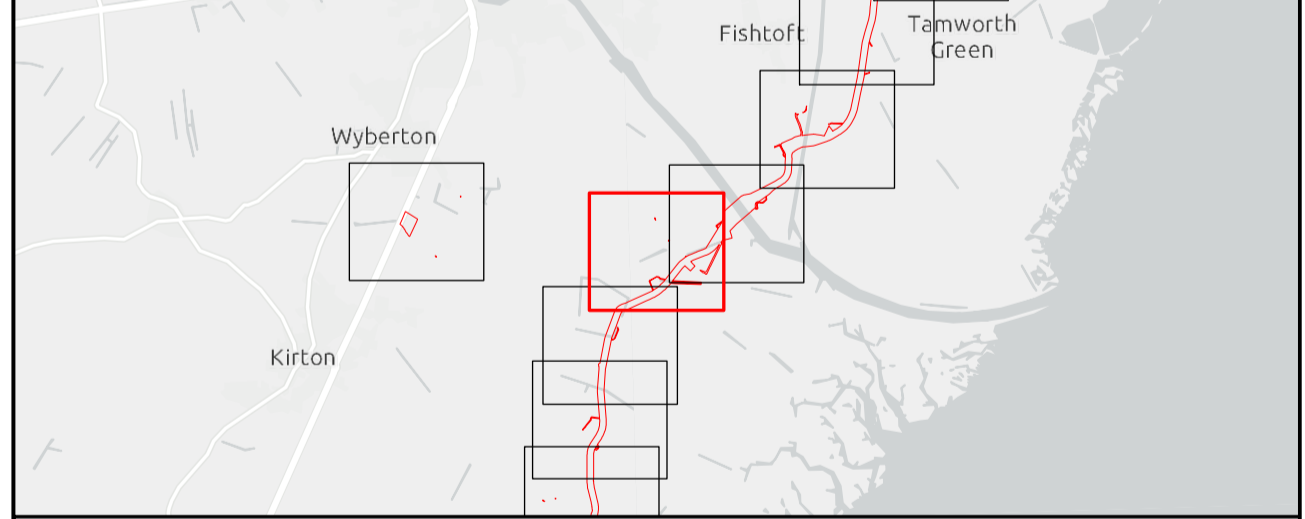
Legend
 Order Limits
 Order Limits



Source:
 Contains Esri Community Maps Contributors, Esri UK, Esri, TomTom, Garmin, Foursquare, GeoTechnologies, Inc, METI/NASA, USGS, Esri UK, Esri, TomTom, Garmin, Foursquare, GeoTechnologies, Inc, METI/NASA, USGS.
 Based upon the Ordnance Survey Map with the sanction of the controller of HM Stationary Office. Crown Copyright Reserved. © OS Licence No. 0100031673

Notes: Status:
Pre-examination update

Onshore Coordinate System
 Datum: OSGB 1936
 Spheroid: Airy 1830
 Projection: British National Grid
 Central Meridian: 2 W
 Vertical Reference: Newlyn



Sheet 34

Sheet 37

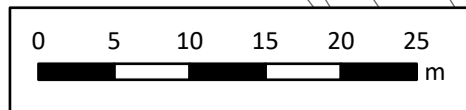
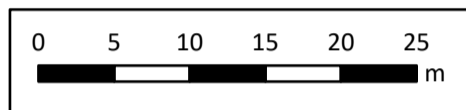
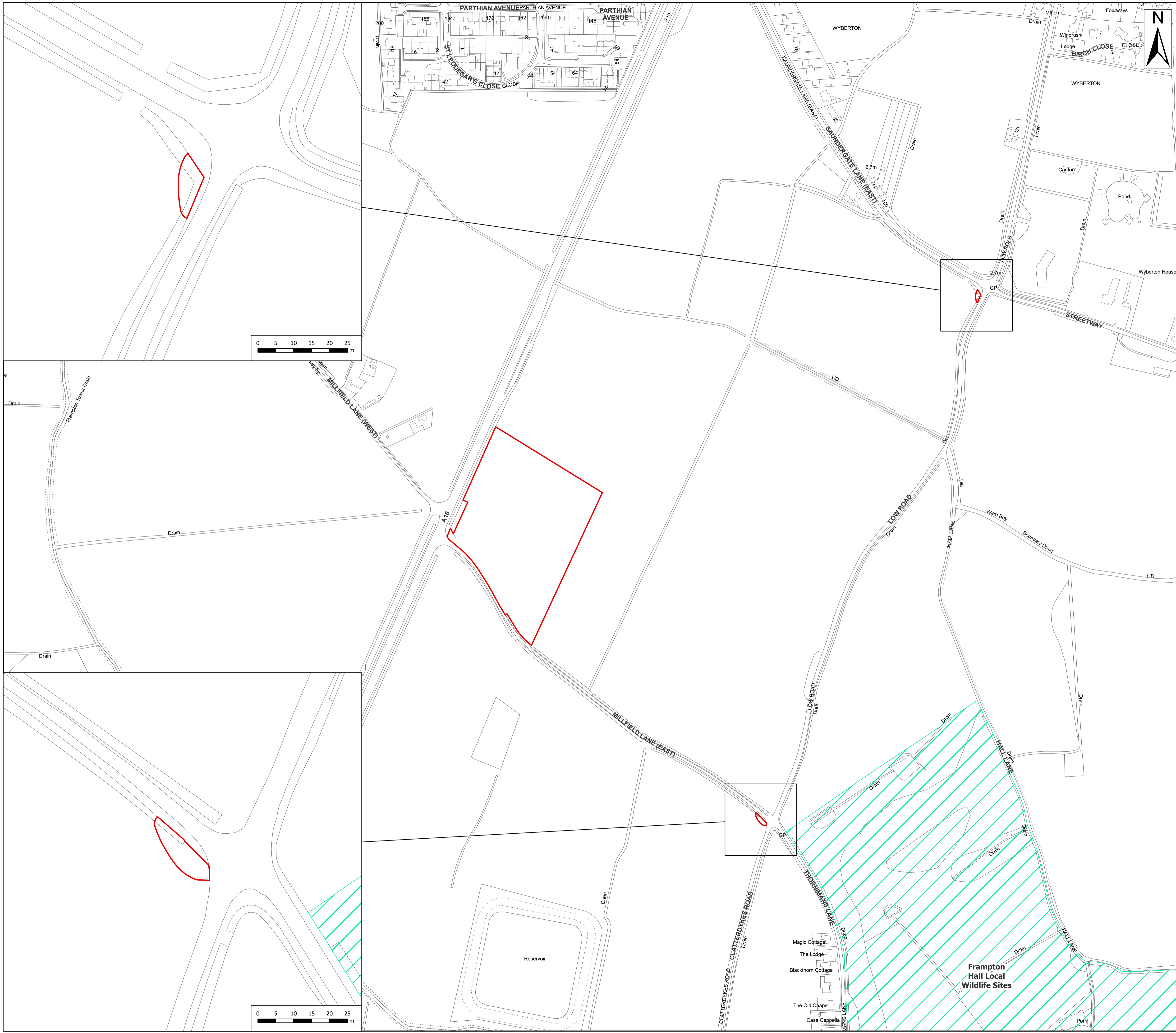
Outer Dowsing Offshore Wind 2.15 Statutory & Non-Statutory Nature Conservation Sites Onshore V3 DCO Application

Drawing No: Drawing No: PP1-ODOW-DEV-CS-PLN-0025_03

Drawing: 35 of 51			Page Size: A1		
Rev No:	Date	Description	Drawn	Checked	Approved
1.0	March 2024	DCO Application Issue	TD	ODOW	ODOW
2.0	June 2024	Response to Section 51 Advice	GC	ODOW	ODOW
3.0	Sept 2024	Response to Rule 17 Letter Dated 31 July 2024	GC	ODOW	ODOW



This document may only be used for the purpose for which it was commissioned and in accordance with the terms of engagement for that commission. Unauthorised use of this document in any form whatsoever is prohibited.



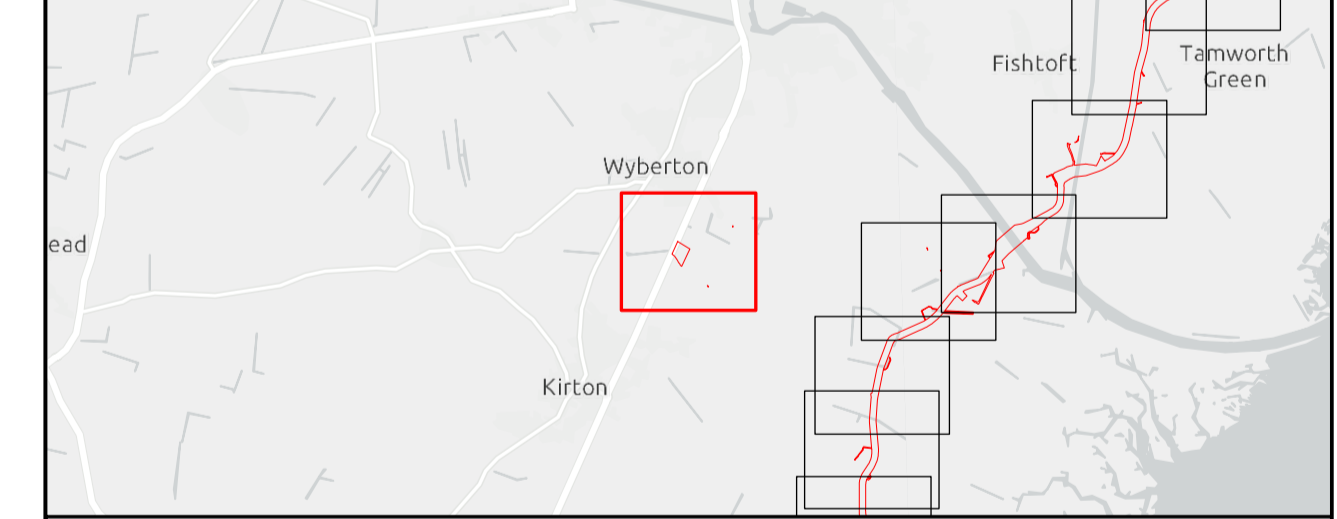
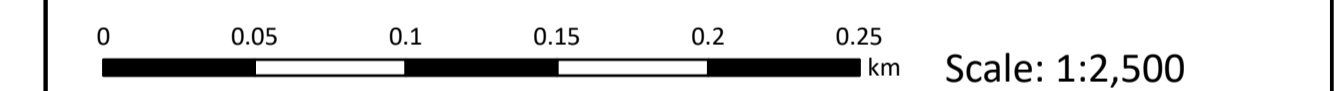
Legend
 Order Limits
 Order Limits
 Local Wildlife Sites

Source:
 Contains Esri Community Maps Contributors, Esri UK, Esri, TomTom, Garmin, Foursquare, GeoTechnologies, Inc, METI/NASA, USGS, Esri UK, Esri, TomTom, Garmin, Foursquare, GeoTechnologies, Inc, METI/NASA, USGS.
 Based upon the Ordnance Survey Map with the sanction of the controller of HM Stationery Office. Crown Copyright Reserved. © OS Licence No. 0100031673

Notes:

Status:
Pre-examination update

Onshore Coordinate System
 Datum: OSGB 1936
 Spheroid: Airy 1830
 Projection: British National Grid
 Central Meridian: 2 W
 Vertical Reference: Newlyn



Outer Dowsing Offshore Wind 2.15 Statutory & Non-Statutory Nature Conservation Sites Onshore V3 DCO Application

Drawing No: Drawing No: PP1-ODOW-DEV-CS-PLN-0025_03

Drawing: 36 of 51			Page Size: A1		
Rev No:	Date	Description	Drawn	Checked	Approved
1.0	March 2024	DCO Application Issue	TD	ODOW	ODOW
2.0	June 2024	Response to Section 51 Advice	GC	ODOW	ODOW
3.0	Sept 2024	Response to Rule 17 Letter Dated 31 July 2024	GC	ODOW	ODOW




This document may only be used for the purpose for which it was commissioned and in accordance with the terms of engagement for that commission. Unauthorised use of this document in any form whatsoever is prohibited.



Sheet 35

Sheet 38

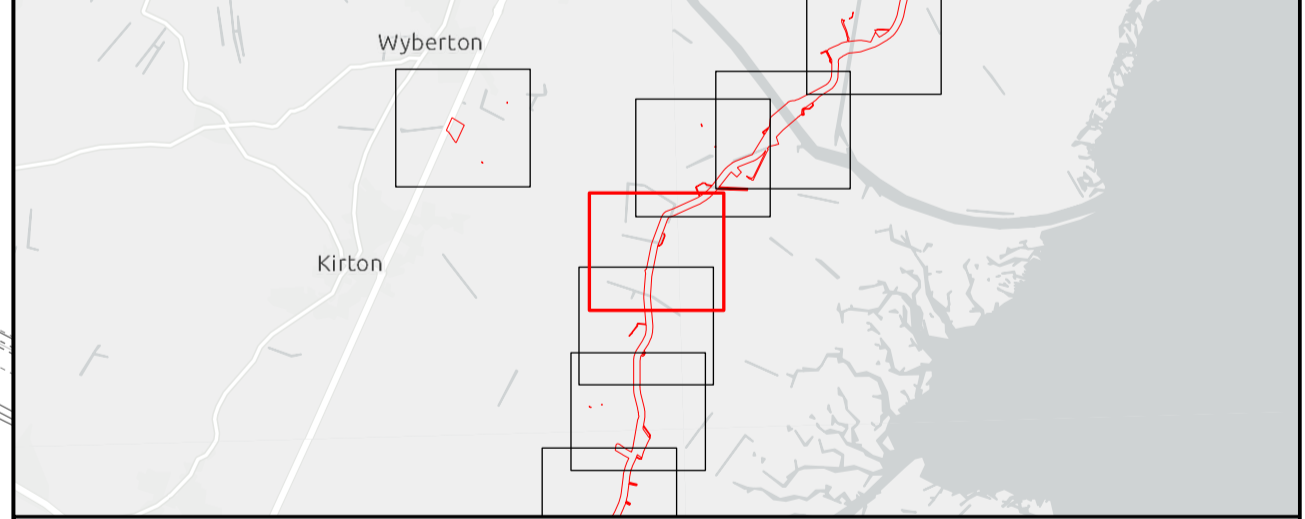


Legend
 Order Limits
 Order Limits

Source:
 Contains Esri Community Maps Contributors, Esri UK, Esri, TomTom, Garmin, Foursquare, GeoTechnologies, Inc, METI/NASA, USGS, Esri UK, Esri, TomTom, Garmin, Foursquare, GeoTechnologies, Inc, METI/NASA, USGS.
 Based upon the Ordnance Survey Map with the sanction of the controller of HM Stationary Office. Crown Copyright Reserved. © OS Licence No. 0100031673

Notes: Status:
Pre-examination update

Onshore Coordinate System
 Datum: OSGB 1936
 Spheroid: Airy 1830
 Projection: British National Grid
 Central Meridian: 2 W
 Vertical Reference: Newlyn



Outer Dowsing Offshore Wind 2.15 Statutory & Non-Statutory Nature Conservation Sites Onshore V3 DCO Application

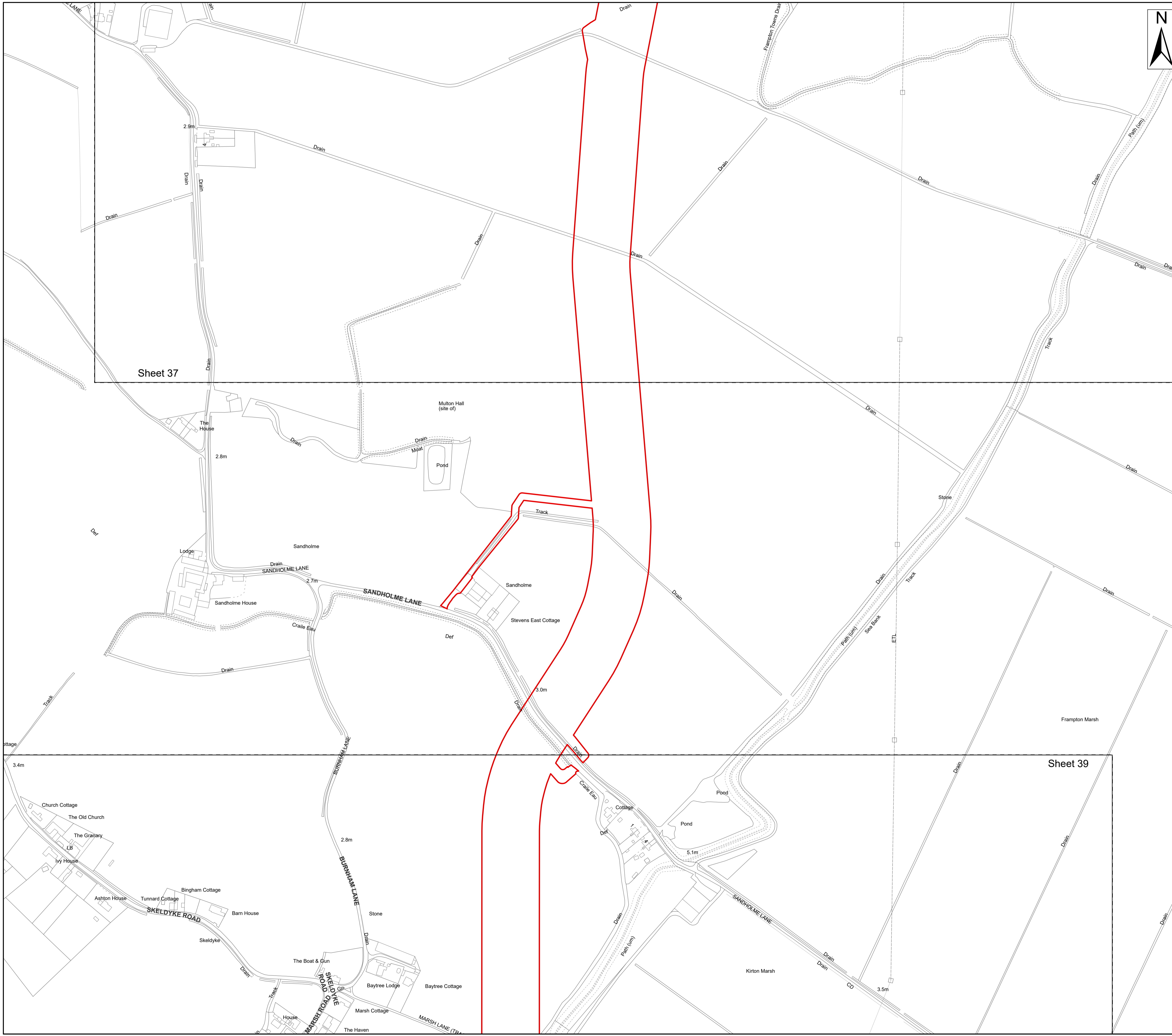
Drawing No: Drawing No: PP1-ODOW-DEV-CS-PLN-0025_03

Drawing: 37 of 51 Page Size: A1

Rev No:	Date	Description	Drawn	Checked	Approved
1.0	March 2024	DCO Application Issue	TD	ODOW	ODOW
2.0	June 2024	Response to Section 51 Advice	GC	ODOW	ODOW
3.0	Sept 2024	Response to Rule 17 Letter Dated 31 July 2024	GC	ODOW	ODOW



This document may only be used for the purpose for which it was commissioned and in accordance with the terms of engagement for that commission. Unauthorised use of this document in any form whatsoever is prohibited.

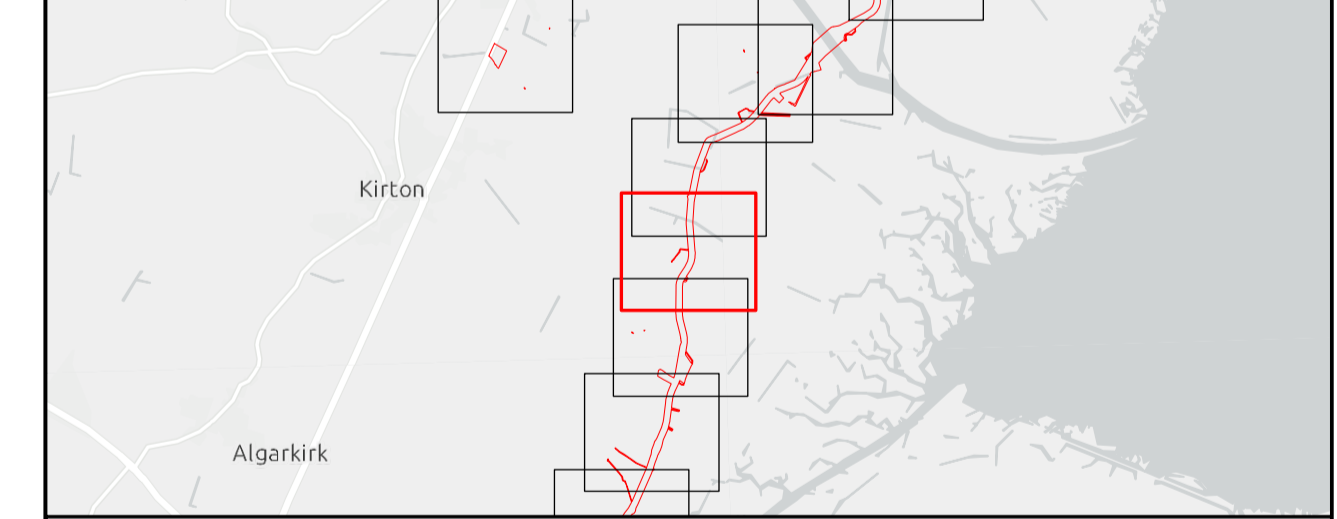
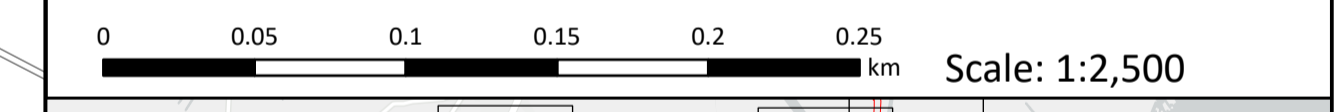


Legend
 Order Limits
 Order Limits

Source:
 Contains Esri Community Maps Contributors, Esri UK, Esri, TomTom, Garmin, Foursquare, GeoTechnologies, Inc, METI/NASA, USGS, Esri UK, Esri, TomTom, Garmin, Foursquare, GeoTechnologies, Inc, METI/NASA, USGS.
 Based upon the Ordnance Survey Map with the sanction of the controller of HM Stationery Office. Crown Copyright Reserved. © OS Licence No. 0100031673

Notes: Status:
Pre-examination update

Onshore Coordinate System
 Datum: OSGB 1936
 Spheroid: Airy 1830
 Projection: British National Grid
 Central Meridian: 2 W
 Vertical Reference: Newlyn



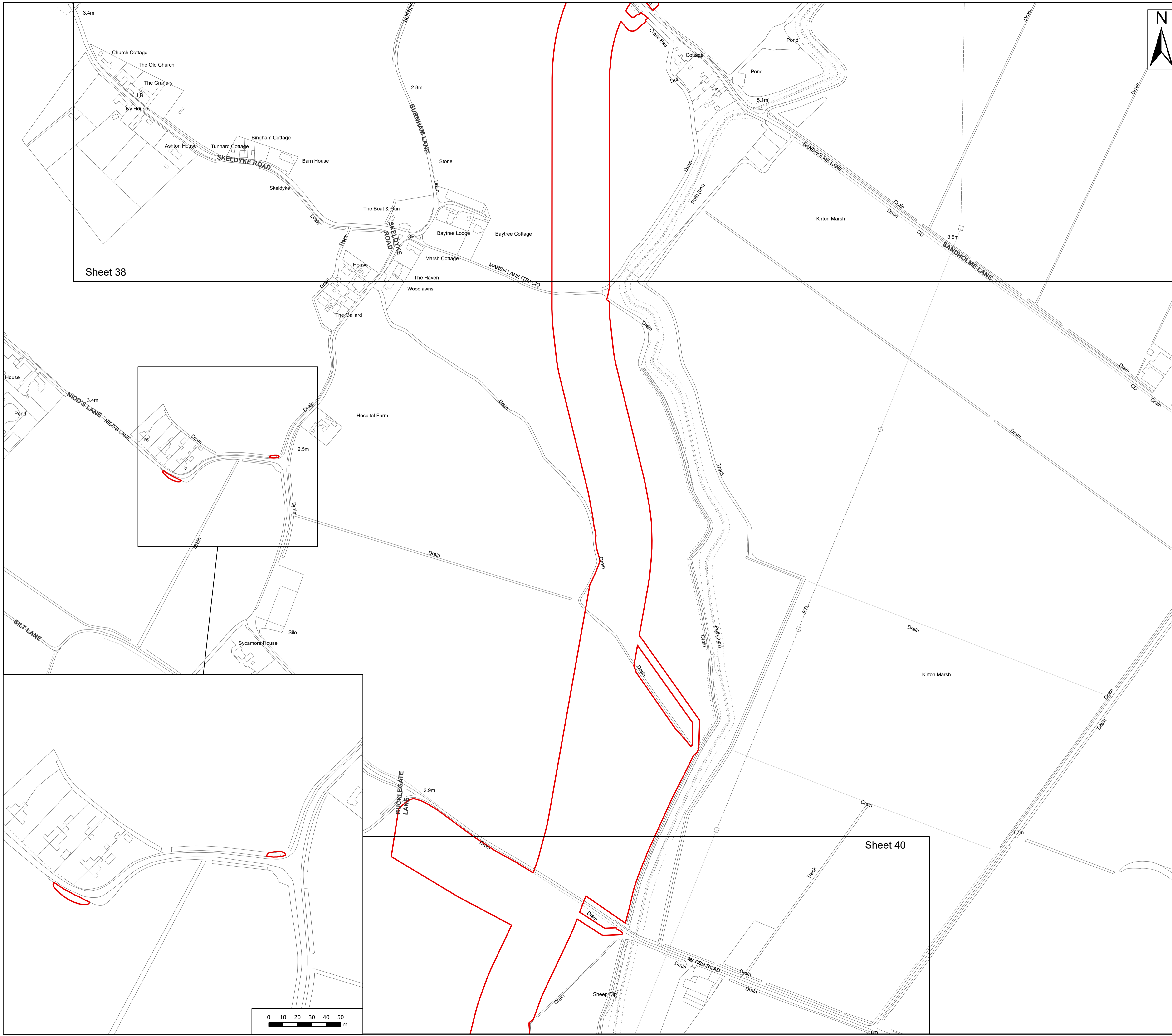
**Outer Dowsing Offshore Wind
 2.15 Statutory & Non-Statutory Nature
 Conservation Sites Onshore V3
 DCO Application**

Drawing No: Drawing No: PP1-ODOW-DEV-CS-PLN-0025_03

Drawing: 38 of 51			Page Size: A1		
Rev No:	Date	Description	Drawn	Checked	Approved
1.0	March 2024	DCO Application Issue	TD	ODOW	ODOW
2.0	June 2024	Response to Section 51 Advice	GC	ODOW	ODOW
3.0	Sept 2024	Response to Rule 17 Letter Dated 31 July 2024	GC	ODOW	ODOW



This document may only be used for the purpose for which it was commissioned and in accordance with the terms of engagement for that commission. Unauthorised use of this document in any form whatsoever is prohibited.



Legend
 Order Limits
 Order Limits

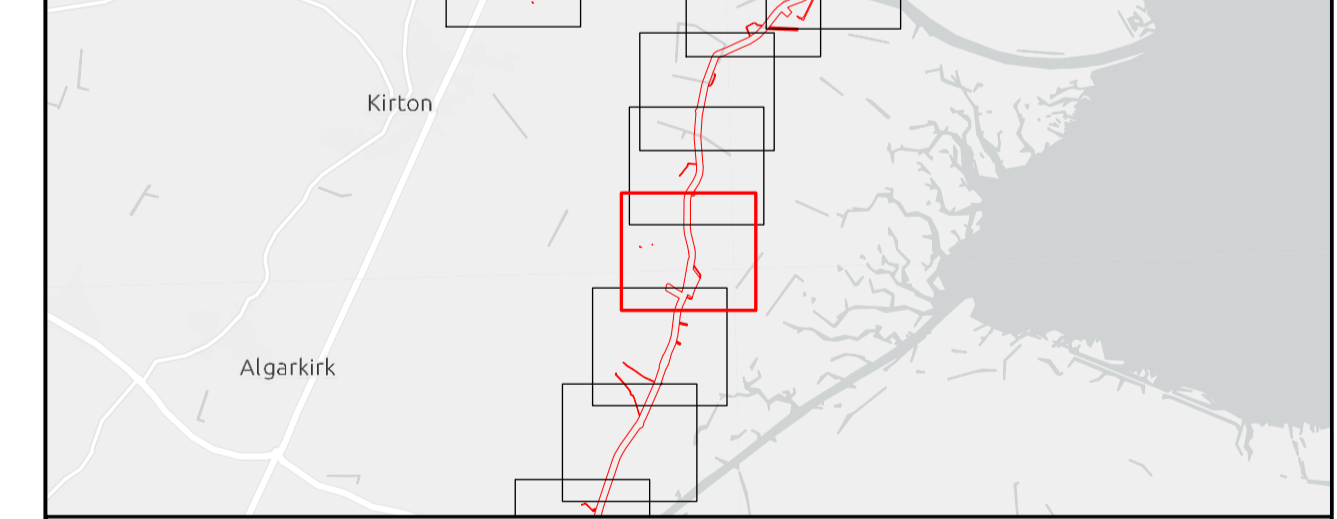
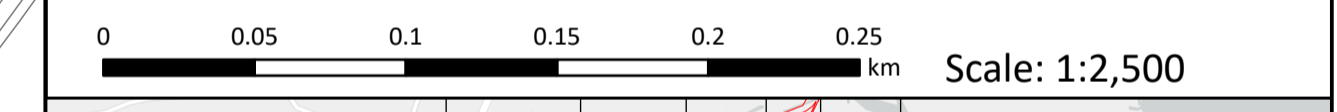
Sheet 38

Sheet 40

Source:
 Contains Esri Community Maps Contributors, Esri UK, Esri, TomTom, Garmin, Foursquare, GeoTechnologies, Inc, METI/NASA, USGS, Esri UK, Esri, TomTom, Garmin, Foursquare, GeoTechnologies, Inc, METI/NASA, USGS.
 Based upon the Ordnance Survey Map with the sanction of the controller of HM Stationary Office. Crown Copyright Reserved. © OS Licence No. 0100031673

Notes: Status:
Pre-examination update

Onshore Coordinate System
 Datum: OSGB 1936
 Spheroid: Airy 1830
 Projection: British National Grid
 Central Meridian: 2 W
 Vertical Reference: Newlyn



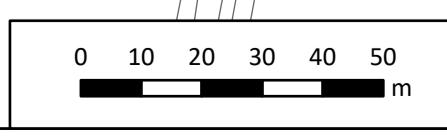
Outer Dowsing Offshore Wind 2.15 Statutory & Non-Statutory Nature Conservation Sites Onshore V3 DCO Application


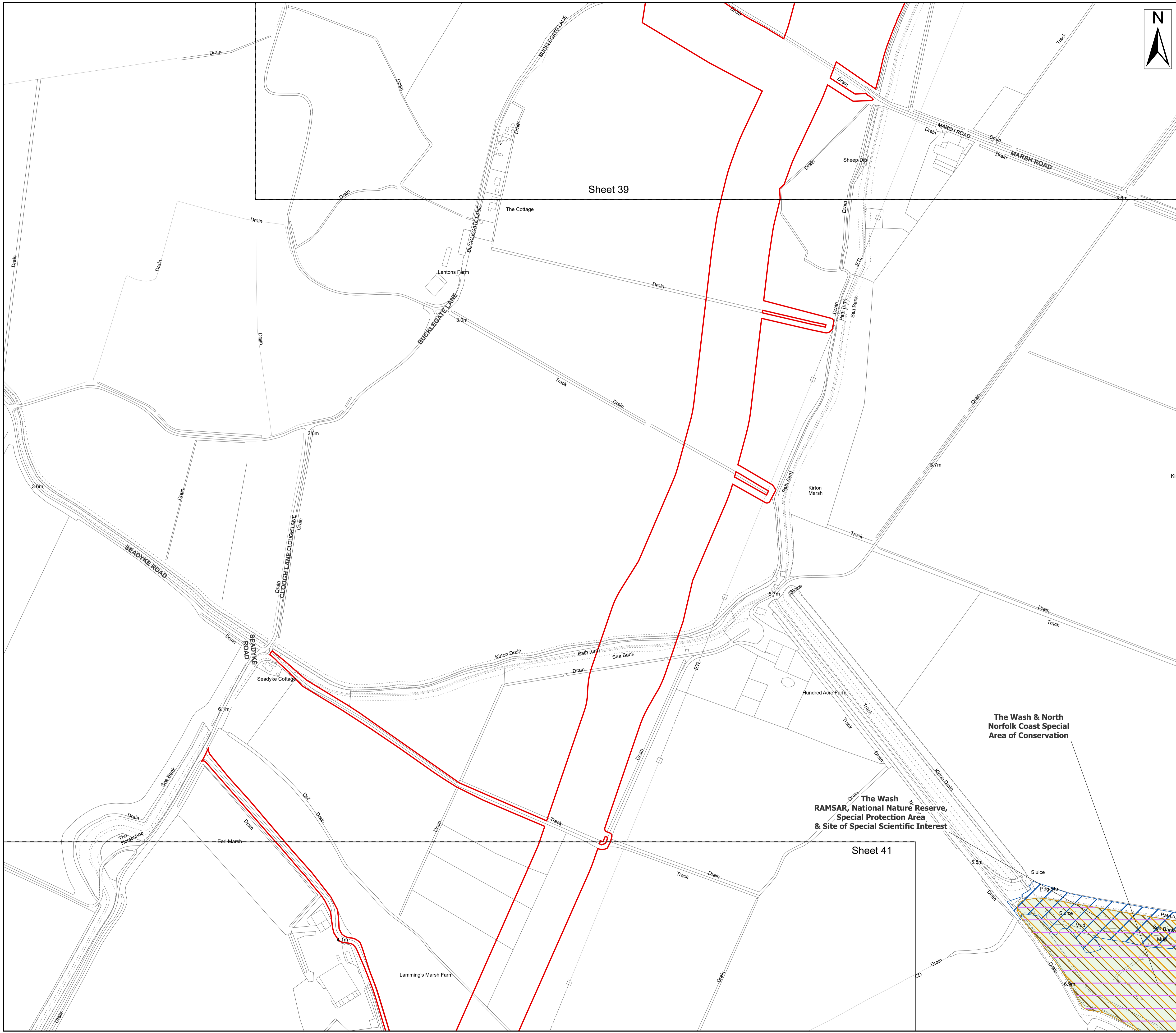
Drawing No: Drawing No: PP1-ODOW-DEV-CS-PLN-0025_03

Drawing: 39 of 51			Page Size: A1		
Rev No:	Date	Description	Drawn	Checked	Approved
1.0	March 2024	DCO Application Issue	TD	ODOW	ODOW
2.0	June 2024	Response to Section 51 Advice	GC	ODOW	ODOW
3.0	Sept 2024	Response to Rule 17 Letter Dated 31 July 2024	GC	ODOW	ODOW



This document may only be used for the purpose for which it was commissioned and in accordance with the terms of engagement for that commission. Unauthorised use of this document in any form whatsoever is prohibited.



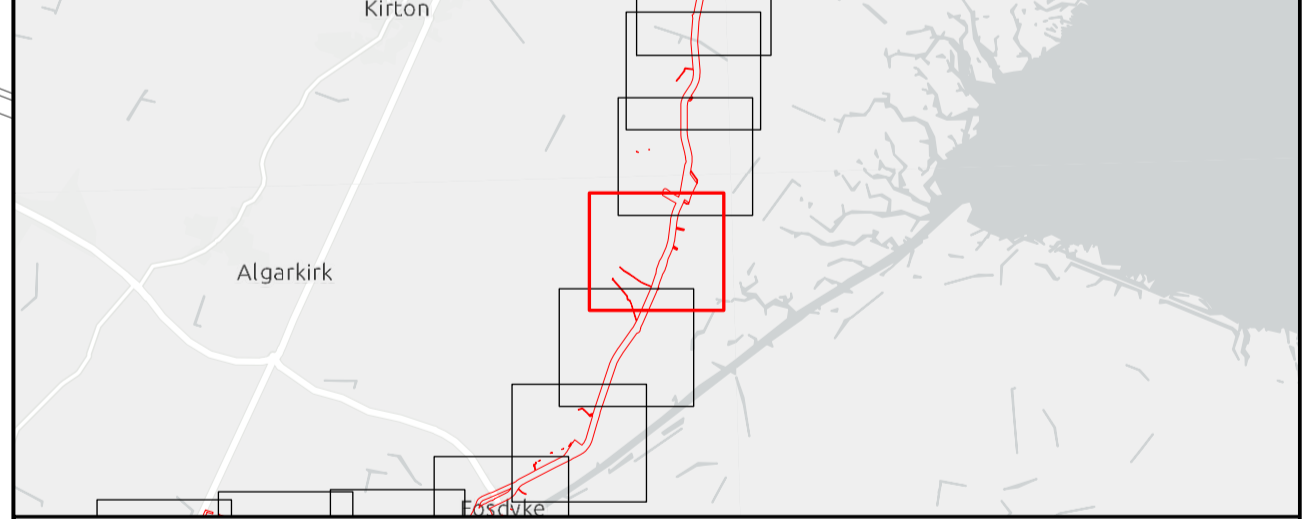
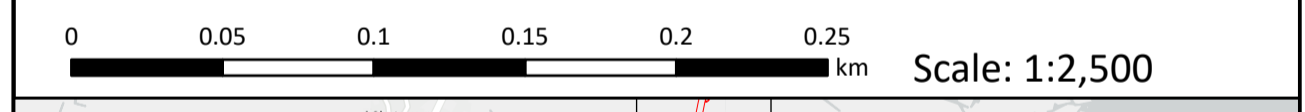


- Legend
- Order Limits
 - Order Limits
 - Special Areas of Conservation (SAC)
 - RAMSAR
 - National Nature Reserves (NNR)
 - Sites Of Special Scientific Interest (SSSI)
 - Special Protection Areas (SPA)

Source:
 Contains Esri Community Maps Contributors, Esri UK, Esri, TomTom, Garmin, Foursquare, GeoTechnologies, Inc, METI/NASA, USGS, Esri UK, Esri, TomTom, Garmin, Foursquare, GeoTechnologies, Inc, METI/NASA, USGS.
 Based upon the Ordnance Survey Map with the sanction of the controller of HM Stationery Office. Crown Copyright Reserved. © OS Licence No. 0100031673

Notes: _____ Status: Pre-examination update

Onshore Coordinate System
 Datum: OSGB 1936
 Spheroid: Airy 1830
 Projection: British National Grid
 Central Meridian: 2 W
 Vertical Reference: Newlyn



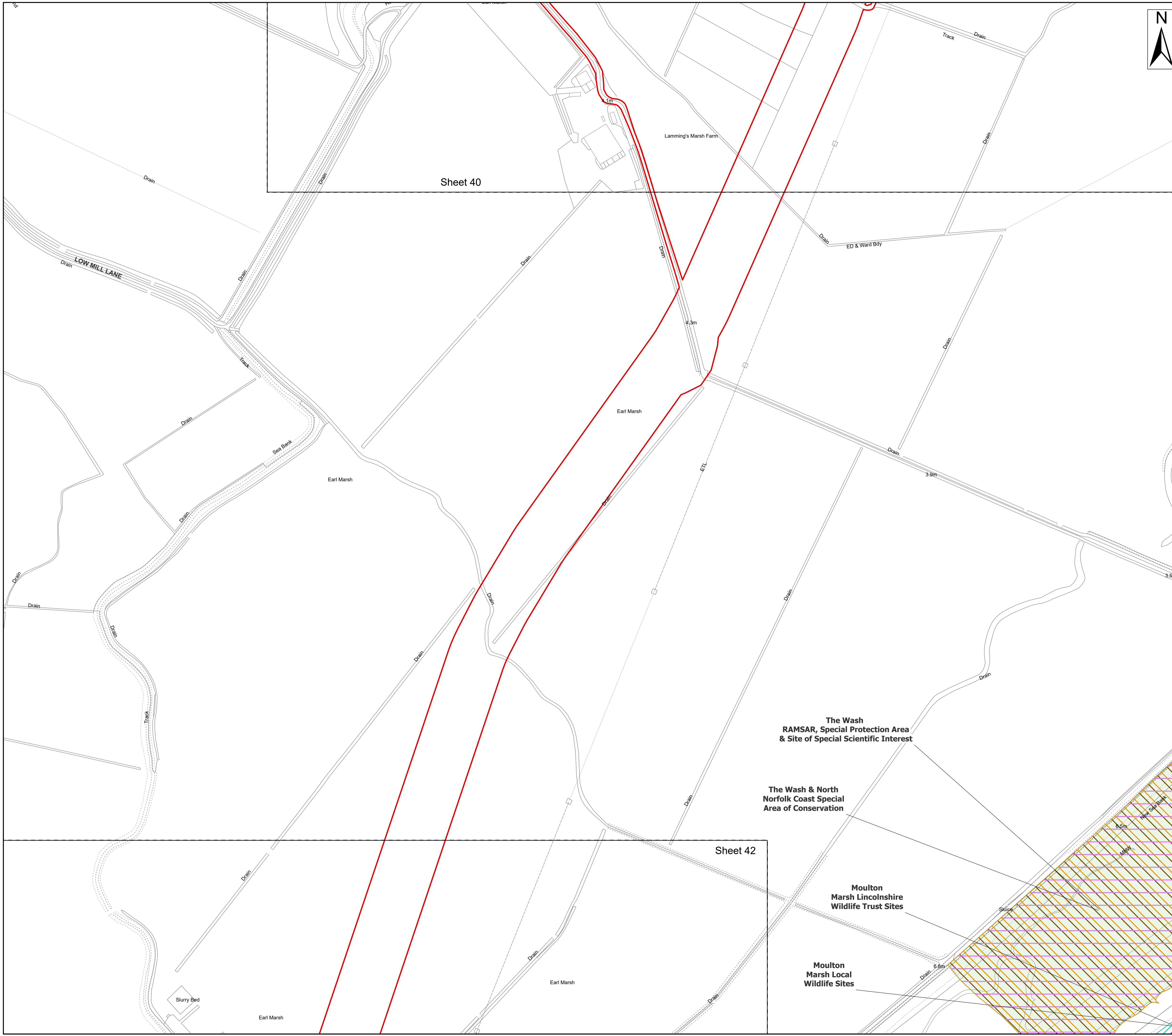
**Outer Dowsing Offshore Wind
 2.15 Statutory & Non-Statutory Nature
 Conservation Sites Onshore V3
 DCO Application**

Drawing No: Drawing No: PP1-ODOW-DEV-CS-PLN-0025_03

Drawing: 40 of 51			Page Size: A1		
Rev No:	Date	Description	Drawn	Checked	Approved
1.0	March 2024	DCO Application Issue	TD	ODOW	ODOW
2.0	June 2024	Response to Section 51 Advice	GC	ODOW	ODOW
3.0	Sept 2024	Response to Rule 17 Letter Dated 31 July 2024	GC	ODOW	ODOW



This document may only be used for the purpose for which it was commissioned and in accordance with the terms of engagement for that commission. Unauthorised use of this document in any form whatsoever is prohibited.



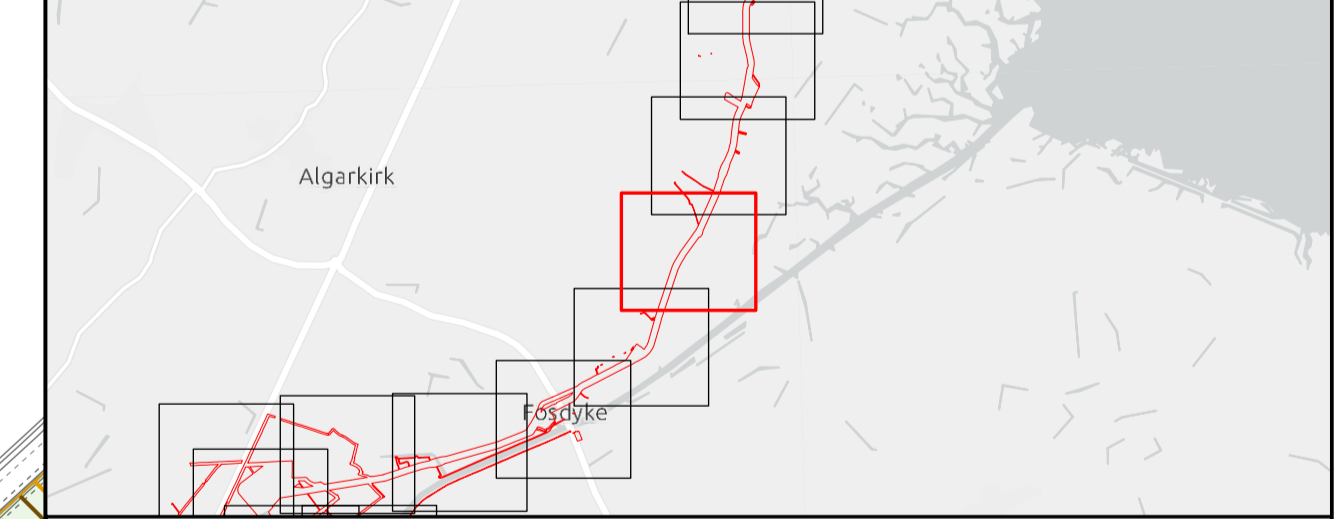
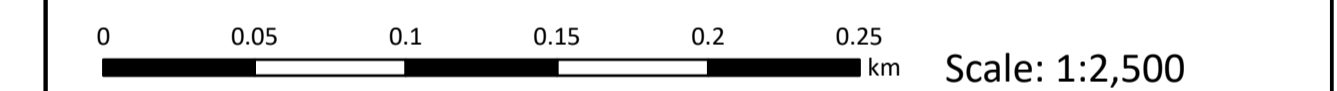
- Legend**
- Order Limits
 - Order Limits
 - Special Areas of Conservation (SAC)
 - RAMSAR
 - Sites Of Special Scientific Interest (SSSI)
 - Local Wildlife Sites
 - Lincolnshire Wildlife Trust Sites
 - Special Protection Areas (SPA)

Source:
 Contains Esri Community Maps Contributors, Esri UK, Esri, TomTom, Garmin, Foursquare, GeoTechnologies, Inc, METI/NASA, USGS, Esri UK, Esri, TomTom, Garmin, Foursquare, GeoTechnologies, Inc, METI/NASA, USGS.
 Based upon the Ordnance Survey Map with the sanction of the controller of HM Stationary Office. Crown Copyright Reserved. © OS Licence No. 0100031673

Notes:

Status:
Pre-examination update

Onshore Coordinate System
 Datum: OSGB 1936
 Spheroid: Airy 1830
 Projection: British National Grid
 Central Meridian: 2 W
 Vertical Reference: Newlyn



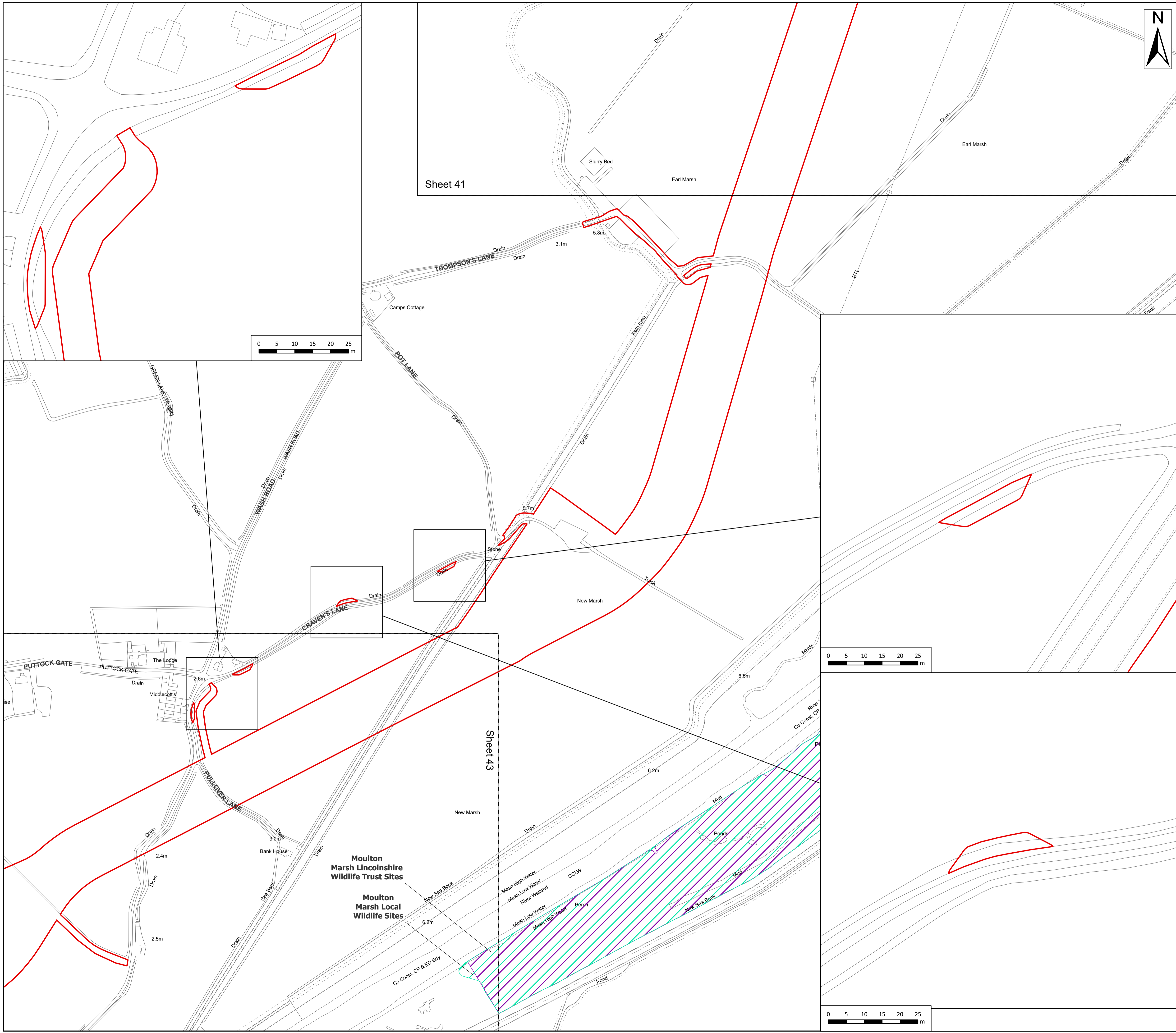
Outer Dowsing Offshore Wind 2.15 Statutory & Non-Statutory Nature Conservation Sites Onshore V3 DCO Application

Drawing No: Drawing No: PP1-ODOW-DEV-CS-PLN-0025_03

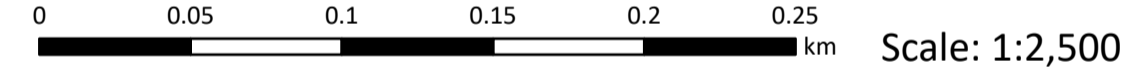
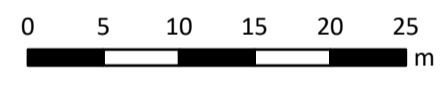
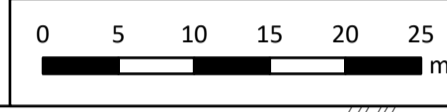
Drawing: 41 of 51			Page Size: A1		
Rev No:	Date	Description	Drawn	Checked	Approved
1.0	March 2024	DCO Application Issue	TD	ODOW	ODOW
2.0	June 2024	Response to Section 51 Advice	GC	ODOW	ODOW
3.0	Sept 2024	Response to Rule 17 Letter Dated 31 July 2024	GC	ODOW	ODOW



This document may only be used for the purpose for which it was commissioned and in accordance with the terms of engagement for that commission. Unauthorised use of this document in any form whatsoever is prohibited.



- Legend
- Order Limits
 - Local Wildlife Sites
 - Lincolnshire Wildlife Trust Sites

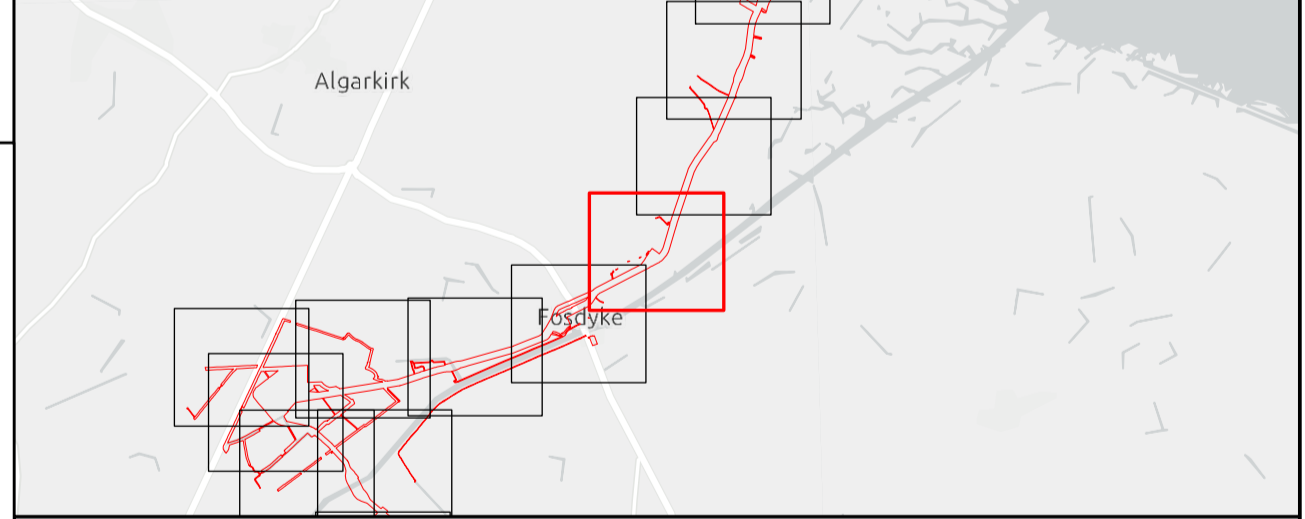


Source:
 Contains Esri Community Maps Contributors, Esri UK, Esri, TomTom, Garmin, Foursquare, GeoTechnologies, Inc, METI/NASA, USGS, Esri UK, Esri, TomTom, Garmin, Foursquare, GeoTechnologies, Inc, METI/NASA, USGS.
 Based upon the Ordnance Survey Map with the sanction of the controller of HM Stationary Office. Crown Copyright Reserved. © OS Licence No. 0100031673

Notes:

Status: Pre-examination update

Onshore Coordinate System
 Datum: OSGB 1936
 Spheroid: Airy 1830
 Projection: British National Grid
 Central Meridian: 2 W
 Vertical Reference: Newlyn



**Outer Dowsing Offshore Wind
 2.15 Statutory & Non-Statutory Nature
 Conservation Sites Onshore V3
 DCO Application**

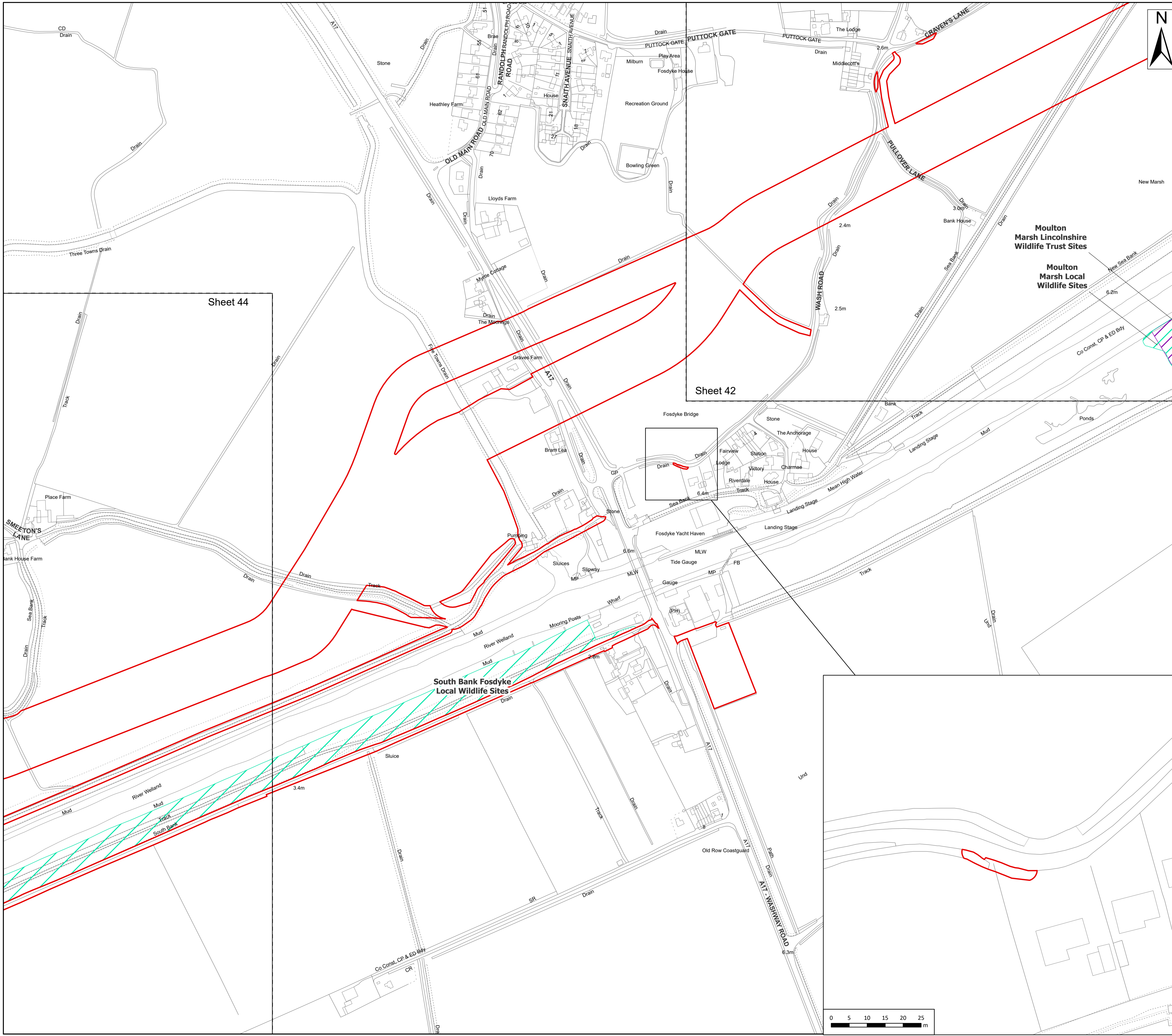
Drawing No: Drawing No: PP1-ODOW-DEV-CS-PLN-0025_03

Drawing: 42 of 51 Page Size: A1

Rev No:	Date	Description	Drawn	Checked	Approved
1.0	March 2024	DCO Application Issue	TD	ODOW	ODOW
2.0	June 2024	Response to Section 51 Advice	GC	ODOW	ODOW
3.0	Sept 2024	Response to Rule 17 Letter Dated 31 July 2024	GC	ODOW	ODOW



This document may only be used for the purpose for which it was commissioned and in accordance with the terms of engagement for that commission. Unauthorised use of this document in any form whatsoever is prohibited.



Legend

- Order Limits
- Local Wildlife Sites
- Lincolnshire Wildlife Trust Sites

Source:
 Contains Esri Community Maps Contributors, Esri UK, Esri, TomTom, Garmin, Foursquare, GeoTechnologies, Inc, METI/NASA, USGS, Esri UK, Esri, TomTom, Garmin, Foursquare, GeoTechnologies, Inc, METI/NASA, USGS.
 Based upon the Ordnance Survey Map with the sanction of the controller of HM Stationary Office. Crown Copyright Reserved. © OS Licence No. 0100031673

Notes:

Status:
Pre-examination update

Onshore Coordinate System
 Datum: OSGB 1936
 Spheroid: Airy 1830
 Projection: British National Grid
 Central Meridian: 2 W
 Vertical Reference: Newlyn

0 0.05 0.1 0.15 0.2 0.25 km Scale: 1:2,500

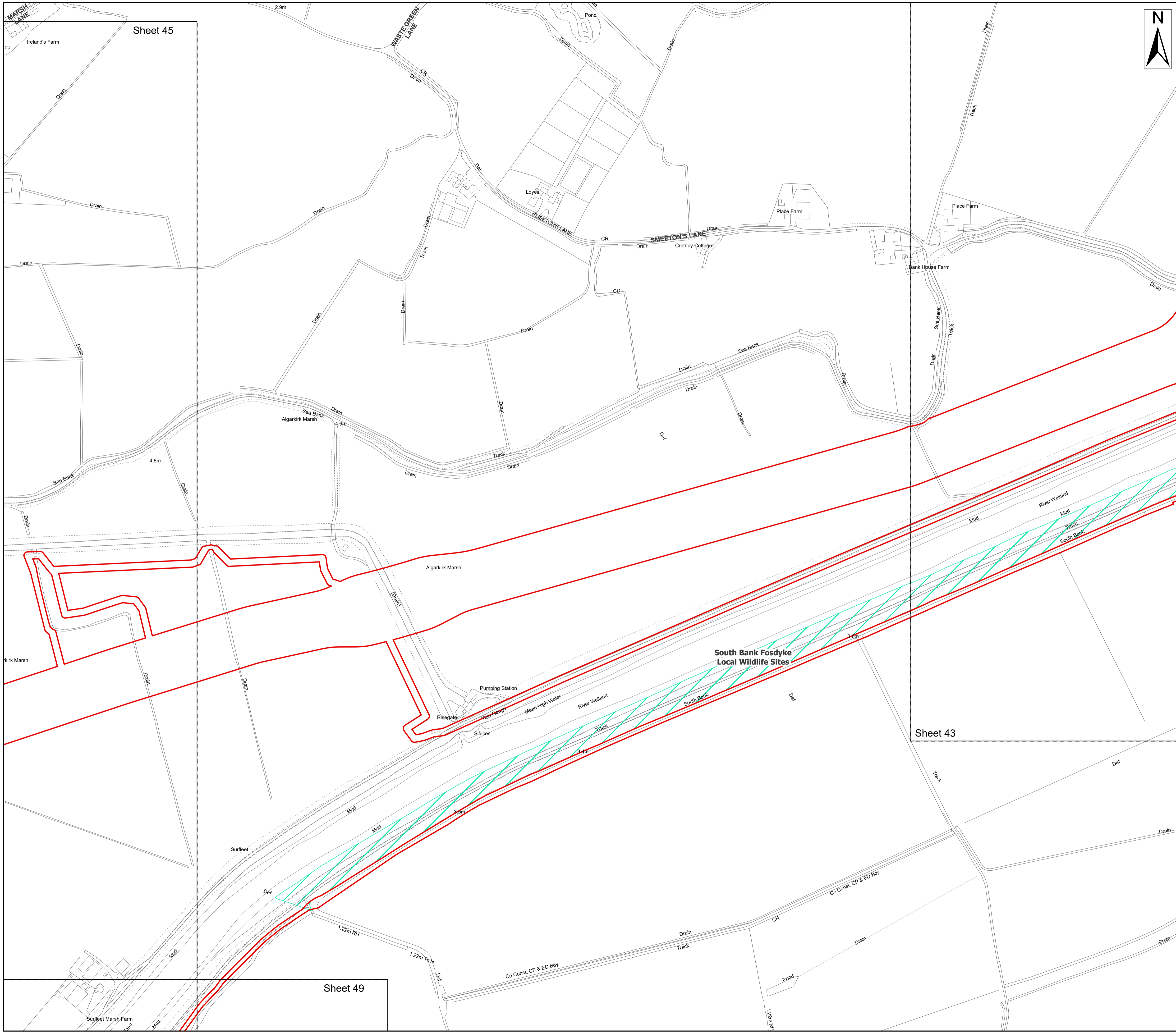
**Outer Dowsing Offshore Wind
 2.15 Statutory & Non-Statutory Nature
 Conservation Sites Onshore V3
 DCO Application**

Drawing No: Drawing No: PP1-ODOW-DEV-CS-PLN-0025_03

Drawing: 43 of 51			Page Size: A1		
Rev No:	Date	Description	Drawn	Checked	Approved
1.0	March 2024	DCO Application Issue	TD	ODOW	ODOW
2.0	June 2024	Response to Section 51 Advice	GC	ODOW	ODOW
3.0	Sept 2024	Response to Rule 17 Letter Dated 31 July 2024	GC	ODOW	ODOW

**OUTER DOWSING
OFFSHORE WIND**


This document may only be used for the purpose for which it was commissioned and in accordance with the terms of engagement for that commission. Unauthorised use of this document in any form whatsoever is prohibited.



Sheet 45

Sheet 43

Sheet 49

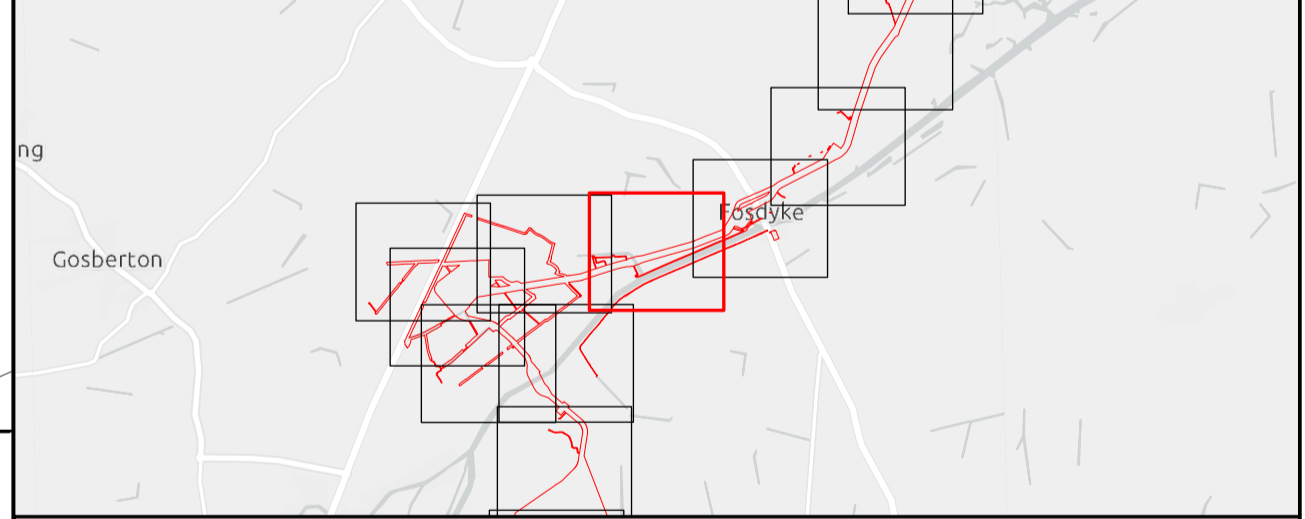
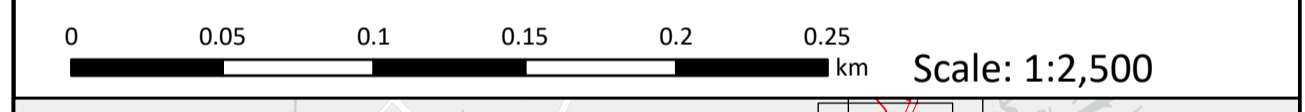


Legend
 Order Limits
 Order Limits
 Local Wildlife Sites

Source:
 Contains Esri Community Maps Contributors, Esri UK, Esri, TomTom, Garmin, Foursquare, GeoTechnologies, Inc, METI/NASA, USGS, Esri UK, Esri, TomTom, Garmin, Foursquare, GeoTechnologies, Inc, METI/NASA, USGS.
 Based upon the Ordnance Survey Map with the sanction of the controller of HM Stationary Office. Crown Copyright Reserved. © OS Licence No. 0100031673

Notes:
 Status: Pre-examination update

Onshore Coordinate System
 Datum: OSGB 1936
 Spheroid: Airy 1830
 Projection: British National Grid
 Central Meridian: 2 W
 Vertical Reference: Newlyn




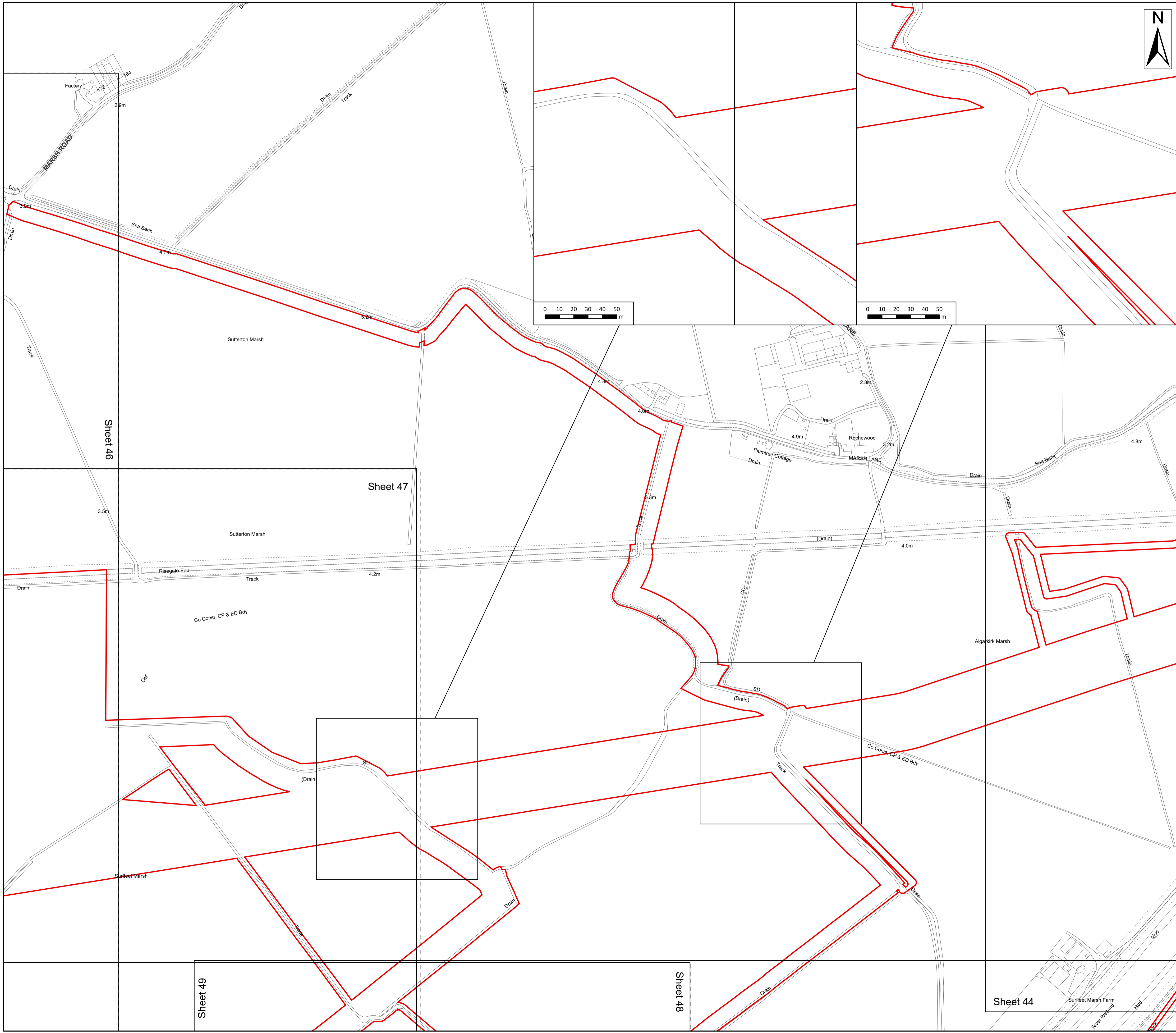
**Outer Dowsing Offshore Wind
 2.15 Statutory & Non-Statutory Nature
 Conservation Sites Onshore V3
 DCO Application**

Drawing No: Drawing No: PP1-ODOW-DEV-CS-PLN-0025_03

Drawing: 44 of 51			Page Size: A1		
Rev No:	Date	Description	Drawn	Checked	Approved
1.0	March 2024	DCO Application Issue	TD	ODOW	ODOW
2.0	June 2024	Response to Section 51 Advice	GC	ODOW	ODOW
3.0	Sept 2024	Response to Rule 17 Letter Dated 31 July 2024	GC	ODOW	ODOW



This document may only be used for the purpose for which it was commissioned and in accordance with the terms of engagement for that commission. Unauthorised use of this document in any form whatsoever is prohibited.

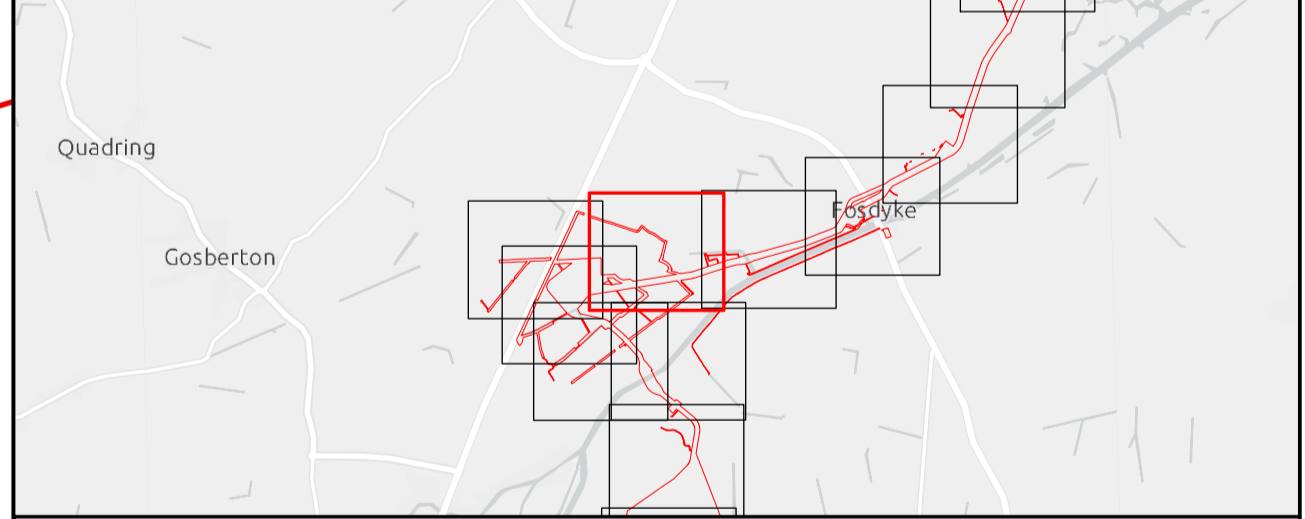
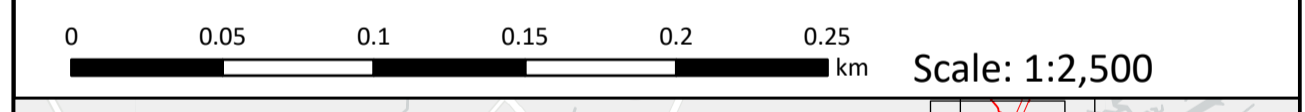


Legend
Order Limits
Order Limits

Source:
Contains Esri Community Maps Contributors, Esri UK, Esri, TomTom, Garmin, Foursquare, GeoTechnologies, Inc, METI/NASA, USGS, Esri UK, Esri, TomTom, Garmin, Foursquare, GeoTechnologies, Inc, METI/NASA, USGS.
Based upon the Ordnance Survey Map with the sanction of the controller of HM Stationery Office. Crown Copyright Reserved. © OS Licence No. 0100031673

Notes: Status:
Pre-examination update

Onshore Coordinate System
Datum: OSGB 1936
Spheroid: Airy 1830
Projection: British National Grid
Central Meridian: 2 W
Vertical Reference: Newlyn



Outer Dowsing Offshore Wind 2.15 Statutory & Non-Statutory Nature Conservation Sites Onshore V3 DCO Application

Drawing No: Drawing No: PP1-ODOW-DEV-CS-PLN-0025_03

Drawing: 45 of 51			Page Size: A1		
Rev No:	Date	Description	Drawn	Checked	Approved
1.0	March 2024	DCO Application Issue	TD	ODOW	ODOW
2.0	June 2024	Response to Section 51 Advice	GC	ODOW	ODOW
3.0	Sept 2024	Response to Rule 17 Letter Dated 31 July 2024	GC	ODOW	ODOW



This document may only be used for the purpose for which it was commissioned and in accordance with the terms of engagement for that commission. Unauthorised use of this document in any form whatsoever is prohibited.

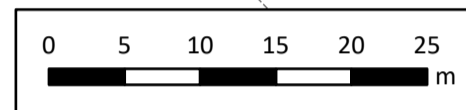
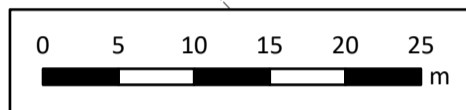
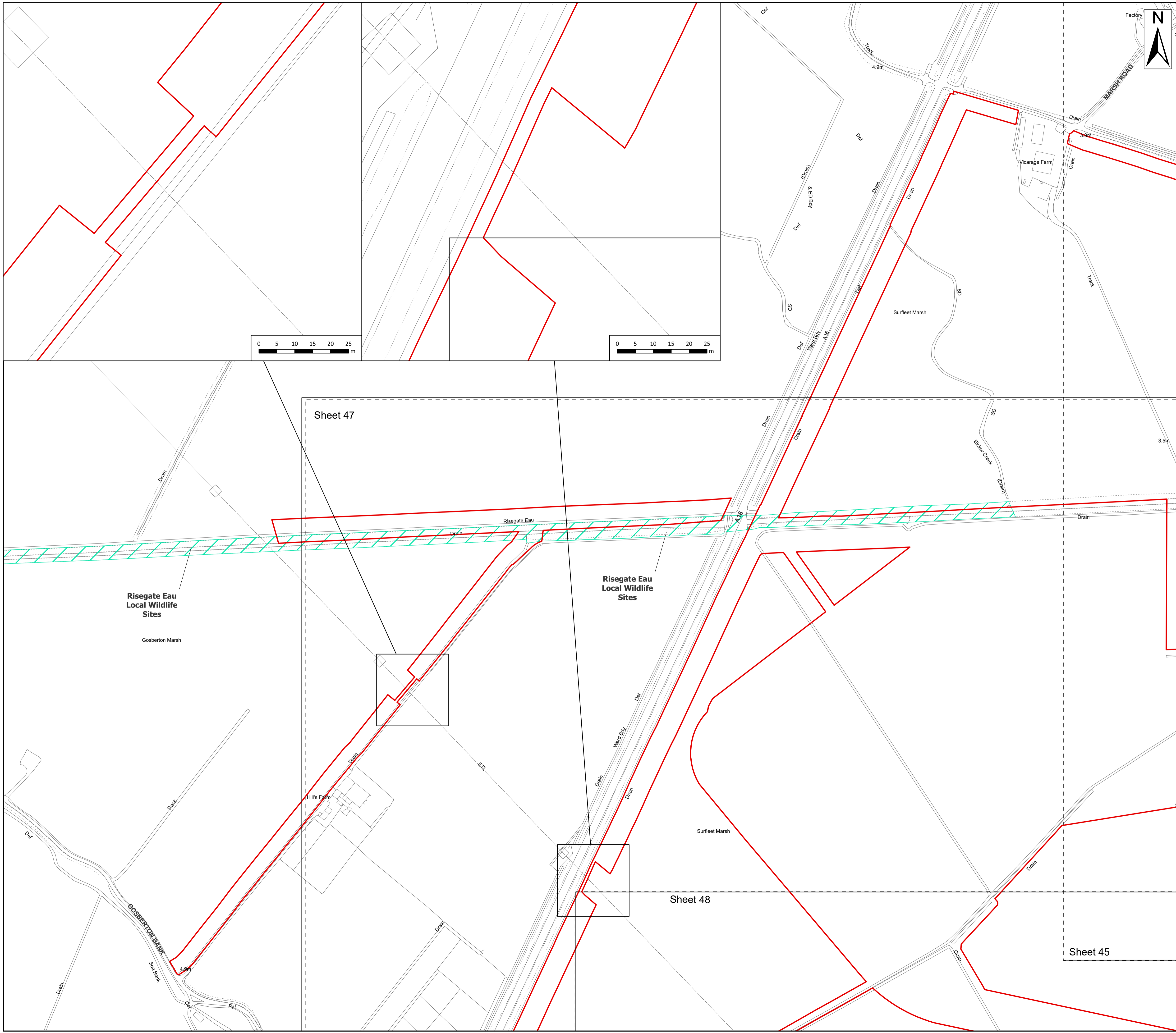
Sheet 46

Sheet 47

Sheet 49

Sheet 48

Sheet 44



Legend

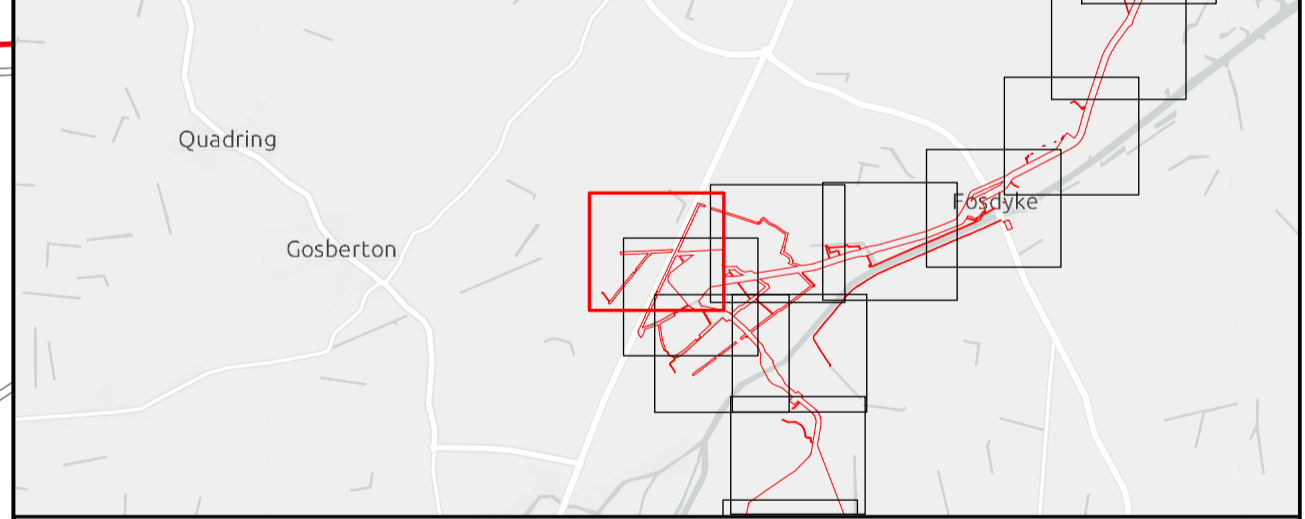
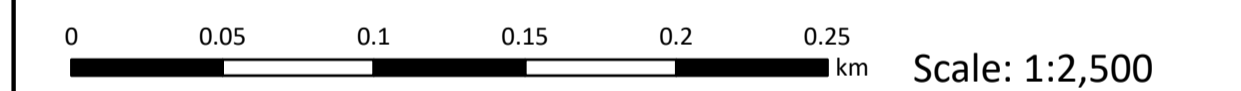
- Order Limits
- Order Limits
- Local Wildlife Sites

Source:
 Contains Esri Community Maps Contributors, Esri UK, Esri, TomTom, Garmin, Foursquare, GeoTechnologies, Inc, METI/NASA, USGS, Esri UK, Esri, TomTom, Garmin, Foursquare, GeoTechnologies, Inc, METI/NASA, USGS.
 Based upon the Ordnance Survey Map with the sanction of the controller of HM Stationery Office. Crown Copyright Reserved. © OS Licence No. 0100031673

Notes:

Status:
Pre-examination update

Onshore Coordinate System
 Datum: OSGB 1936
 Spheroid: Airy 1830
 Projection: British National Grid
 Central Meridian: 2 W
 Vertical Reference: Newlyn



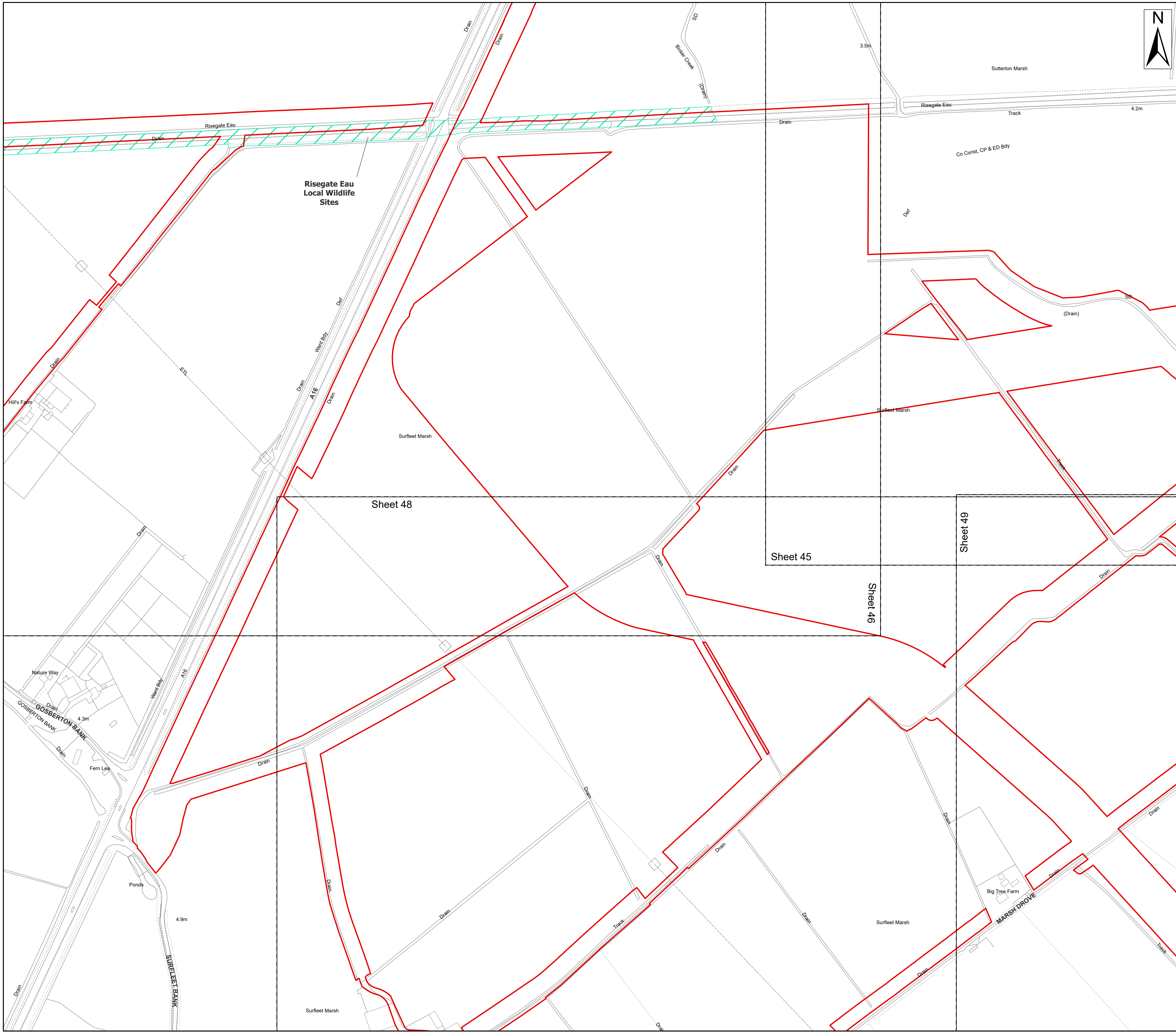
**Outer Dowsing Offshore Wind
 2.15 Statutory & Non-Statutory Nature
 Conservation Sites Onshore V3
 DCO Application**

Drawing No: Drawing No: PP1-ODOW-DEV-CS-PLN-0025_03

Drawing: 46 of 51			Page Size: A1		
Rev No:	Date	Description	Drawn	Checked	Approved
1.0	March 2024	DCO Application Issue	TD	ODOW	ODOW
2.0	June 2024	Response to Section 51 Advice	GC	ODOW	ODOW
3.0	Sept 2024	Response to Rule 17 Letter Dated 31 July 2024	GC	ODOW	ODOW



This document may only be used for the purpose for which it was commissioned and in accordance with the terms of engagement for that commission. Unauthorised use of this document in any form whatsoever is prohibited.

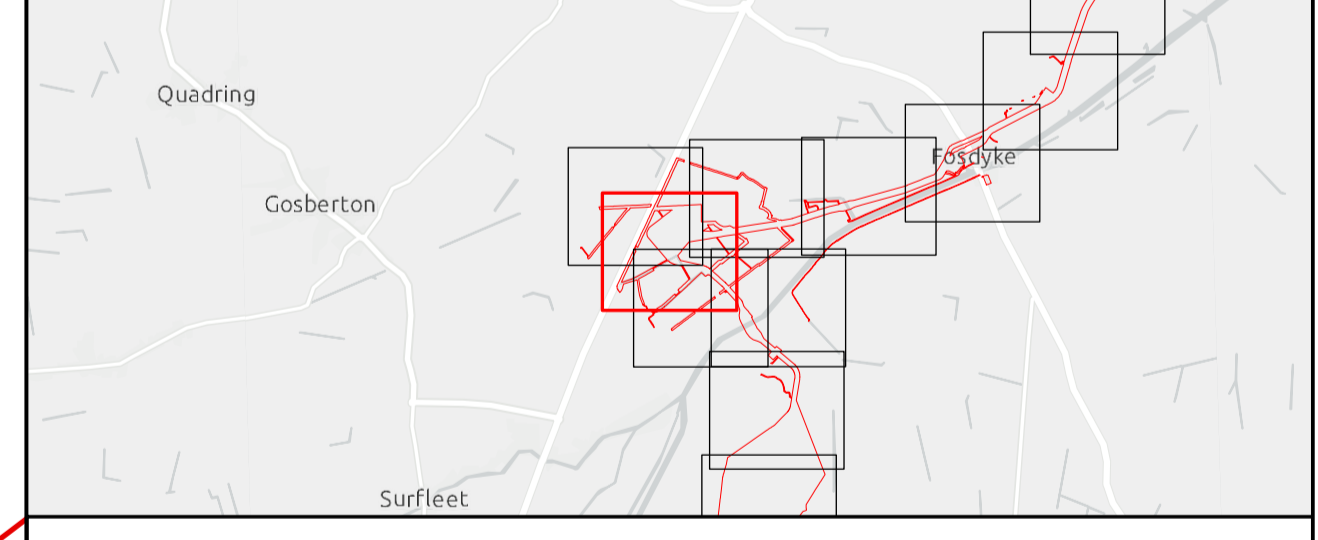


Legend
 Order Limits
 Order Limits
 Local Wildlife Sites

Source:
 Contains Esri Community Maps Contributors, Esri UK, Esri, TomTom, Garmin, Foursquare, GeoTechnologies, Inc, METI/NASA, USGS, Esri UK, Esri, TomTom, Garmin, Foursquare, GeoTechnologies, Inc, METI/NASA, USGS.
 Based upon the Ordnance Survey Map with the sanction of the controller of HM Stationary Office. Crown Copyright Reserved. © OS Licence No. 0100031673

Notes:
 Status: Pre-examination update

Onshore Coordinate System
 Datum: OSGB 1936
 Spheroid: Airy 1830
 Projection: British National Grid
 Central Meridian: 2 W
 Vertical Reference: Newlyn



**Outer Dowsing Offshore Wind
 2.15 Statutory & Non-Statutory Nature
 Conservation Sites Onshore V3
 DCO Application**

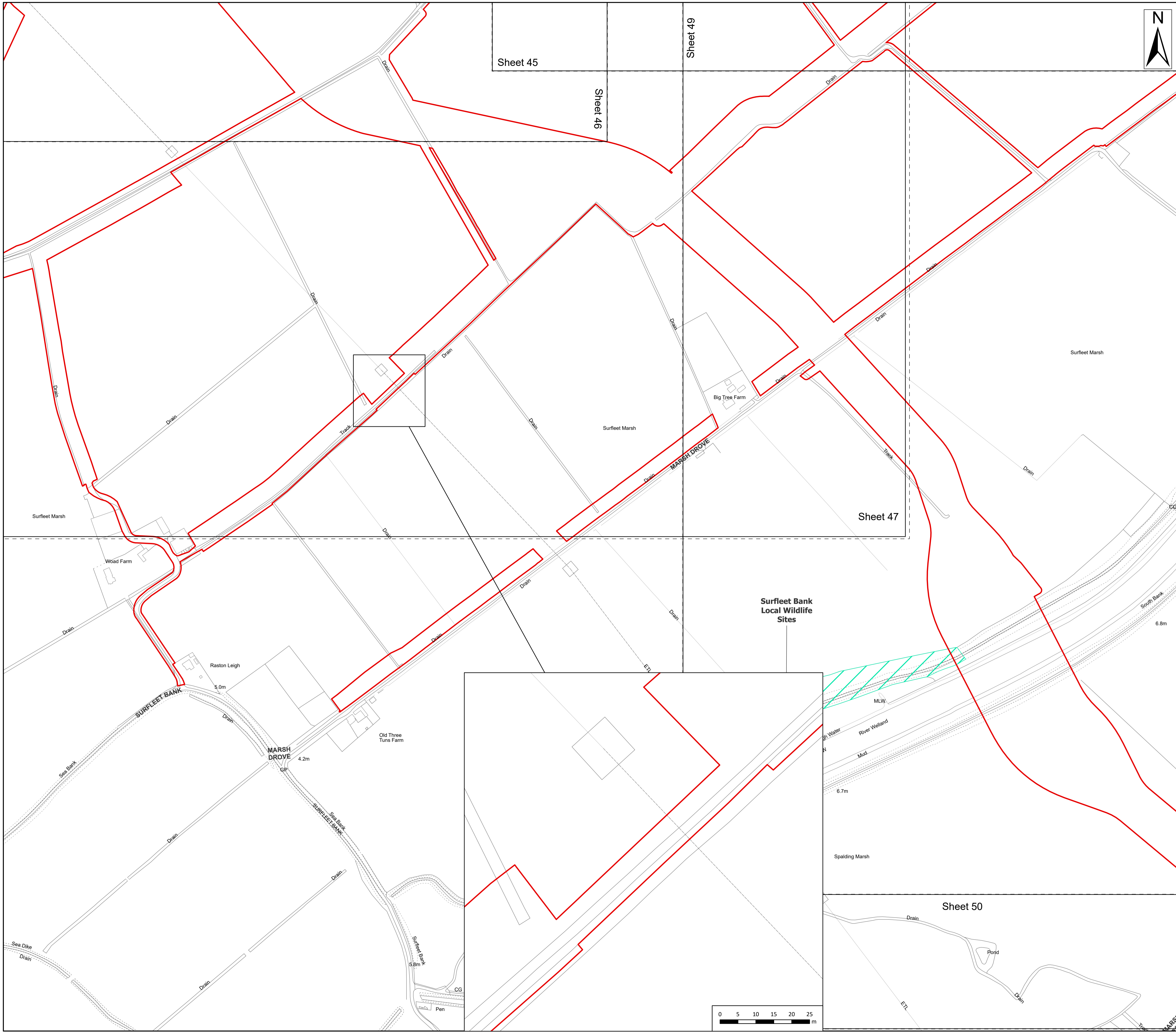
Drawing No: Drawing No: PP1-ODOW-DEV-CS-PLN-0025_03

Drawing: 47 of 51 Page Size: A1

Rev No:	Date	Description	Drawn	Checked	Approved
1.0	March 2024	DCO Application Issue	TD	ODOW	ODOW
2.0	June 2024	Response to Section 51 Advice	GC	ODOW	ODOW
3.0	Sept 2024	Response to Rule 17 Letter Dated 31 July 2024	GC	ODOW	ODOW



This document may only be used for the purpose for which it was commissioned and in accordance with the terms of engagement for that commission. Unauthorised use of this document in any form whatsoever is prohibited.



Legend

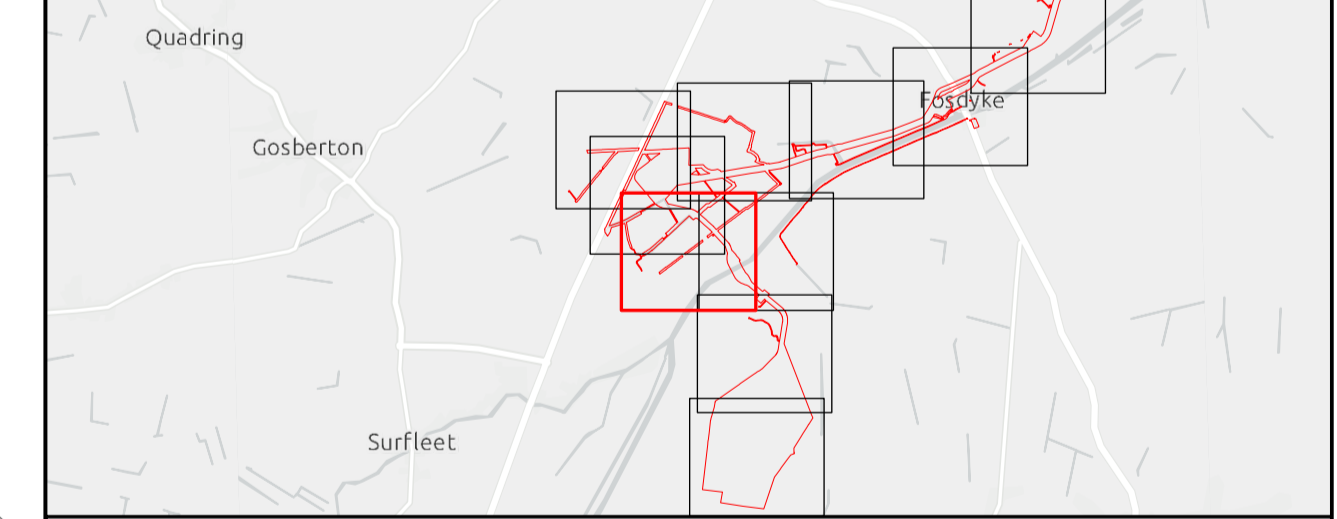
- Order Limits
- Order Limits
- Local Wildlife Sites

Source:
 Contains Esri Community Maps Contributors, Esri UK, Esri, TomTom, Garmin, Foursquare, GeoTechnologies, Inc, METI/NASA, USGS, Esri UK, Esri, TomTom, Garmin, Foursquare, GeoTechnologies, Inc, METI/NASA, USGS.
 Based upon the Ordnance Survey Map with the sanction of the controller of HM Stationery Office. Crown Copyright Reserved. © OS Licence No. 0100031673

Notes:

Status: Pre-examination update

Onshore Coordinate System
 Datum: OSGB 1936
 Spheroid: Airy 1830
 Projection: British National Grid
 Central Meridian: 2 W
 Vertical Reference: Newlyn



Outer Dowsing Offshore Wind 2.15 Statutory & Non-Statutory Nature Conservation Sites Onshore V3 DCO Application

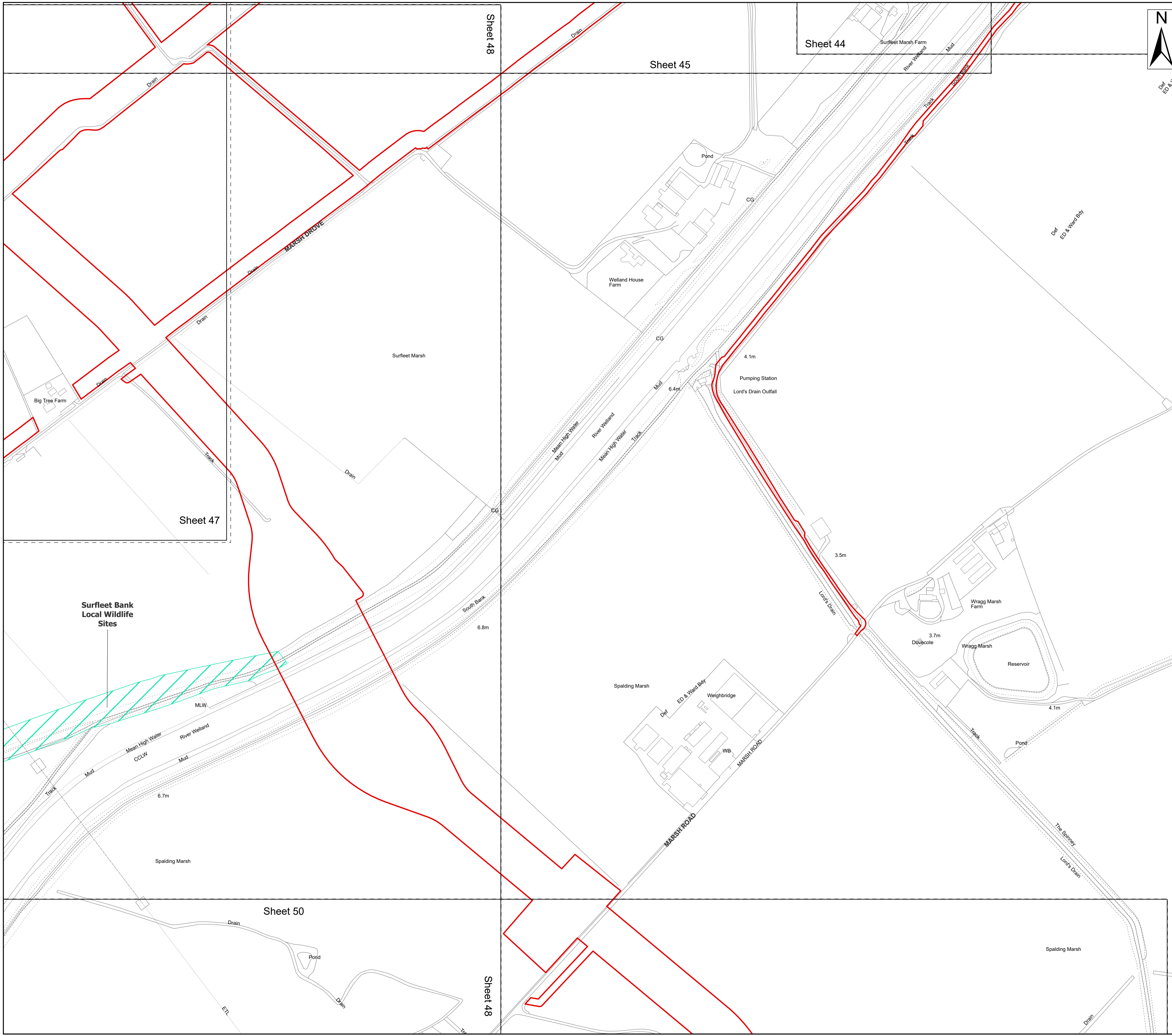
Drawing No: Drawing No: PP1-ODOW-DEV-CS-PLN-0025_03

Drawing: 48 of 51 Page Size: A1

Rev No:	Date	Description	Drawn	Checked	Approved
1.0	March 2024	DCO Application Issue	TD	ODOW	ODOW
2.0	June 2024	Response to Section 51 Advice	GC	ODOW	ODOW
3.0	Sept 2024	Response to Rule 17 Letter Dated 31 July 2024	GC	ODOW	ODOW



This document may only be used for the purpose for which it was commissioned and in accordance with the terms of engagement for that commission. Unauthorised use of this document in any form whatsoever is prohibited.

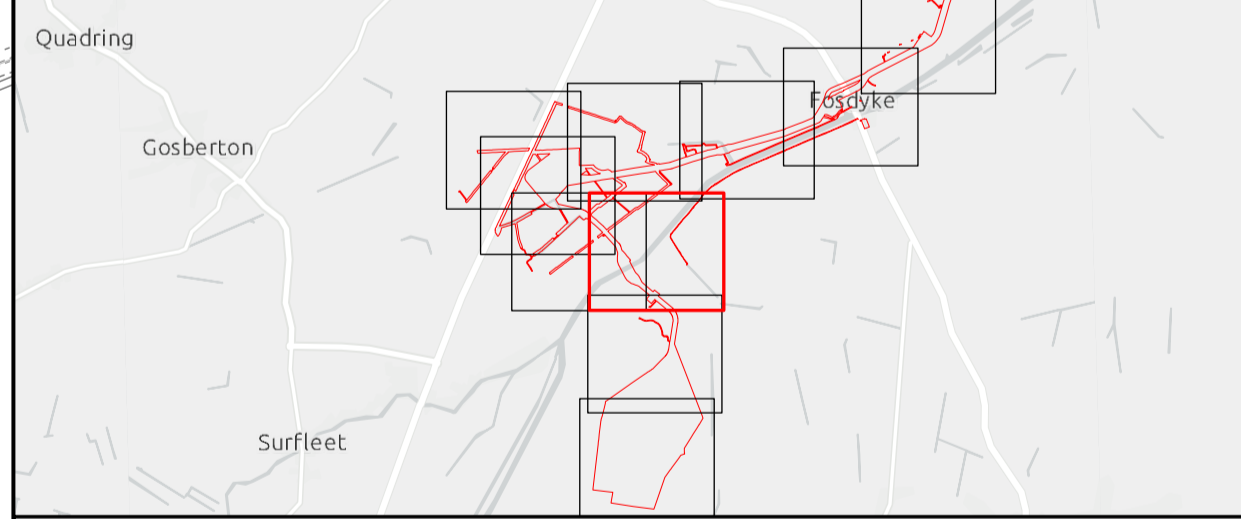
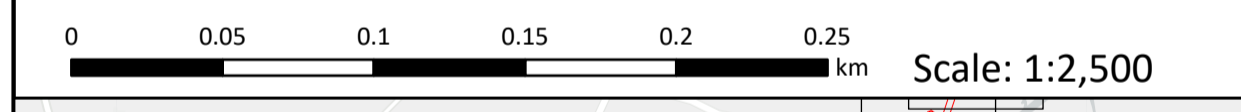


- Legend
- Order Limits
 - Order Limits
 - Local Wildlife Sites

Source:
 Contains Esri Community Maps Contributors, Esri UK, Esri, TomTom, Garmin, Foursquare, GeoTechnologies, Inc, METI/NASA, USGS, Esri UK, Esri, TomTom, Garmin, Foursquare, GeoTechnologies, Inc, METI/NASA, USGS.
 Based upon the Ordnance Survey Map with the sanction of the controller of HM Stationery Office. Crown Copyright Reserved. © OS Licence No. 0100031673

Notes:	Status: Pre-examination update
--------	-----------------------------------

Onshore Coordinate System
 Datum: OSGB 1936
 Spheroid: Airy 1830
 Projection: British National Grid
 Central Meridian: 2 W
 Vertical Reference: Newlyn



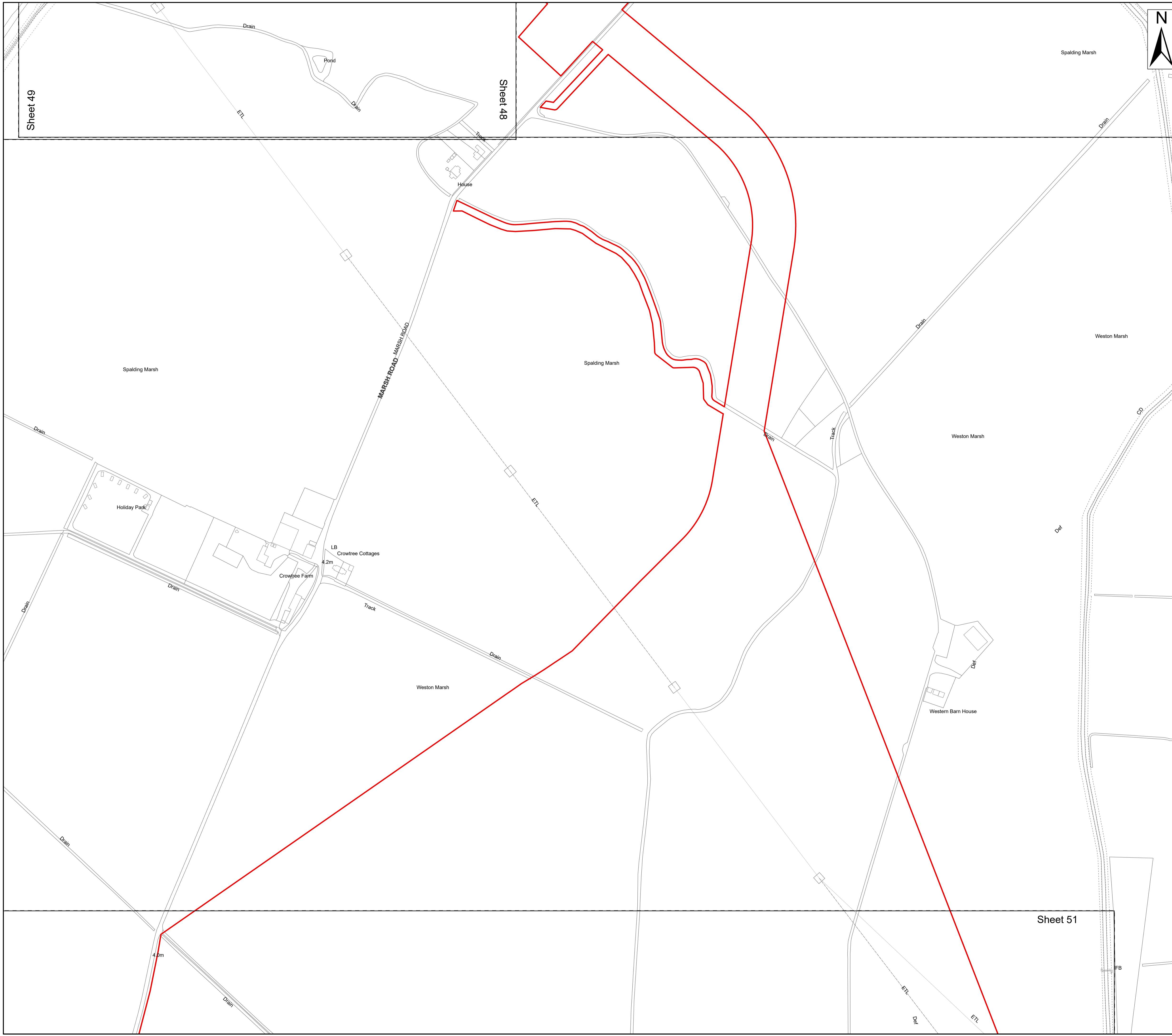
Outer Dowsing Offshore Wind 2.15 Statutory & Non-Statutory Nature Conservation Sites Onshore V3 DCO Application

Drawing No: Drawing No: PP1-ODOW-DEV-CS-PLN-0025_03

Drawing: 49 of 51			Page Size: A1		
Rev No:	Date	Description	Drawn	Checked	Approved
1.0	March 2024	DCO Application Issue	TD	ODOW	ODOW
2.0	June 2024	Response to Section 51 Advice	GC	ODOW	ODOW
3.0	Sept 2024	Response to Rule 17 Letter Dated 31 July 2024	GC	ODOW	ODOW



This document may only be used for the purpose for which it was commissioned and in accordance with the terms of engagement for that commission. Unauthorised use of this document in any form whatsoever is prohibited.



Legend

Order Limits

Order Limits

Source:
 Contains Esri Community Maps Contributors, Esri UK, Esri, TomTom, Garmin, Foursquare, GeoTechnologies, Inc, METI/NASA, USGS, Esri UK, Esri, TomTom, Garmin, Foursquare, GeoTechnologies, Inc, METI/NASA, USGS.
 Based upon the Ordnance Survey Map with the sanction of the controller of HM Stationery Office. Crown Copyright Reserved. © OS Licence No. 0100031673

Notes:	Status: Pre-examination update
--------	-----------------------------------

Onshore Coordinate System
 Datum: OSGB 1936
 Spheroid: Airy 1830
 Projection: British National Grid
 Central Meridian: 2 W
 Vertical Reference: Newlyn

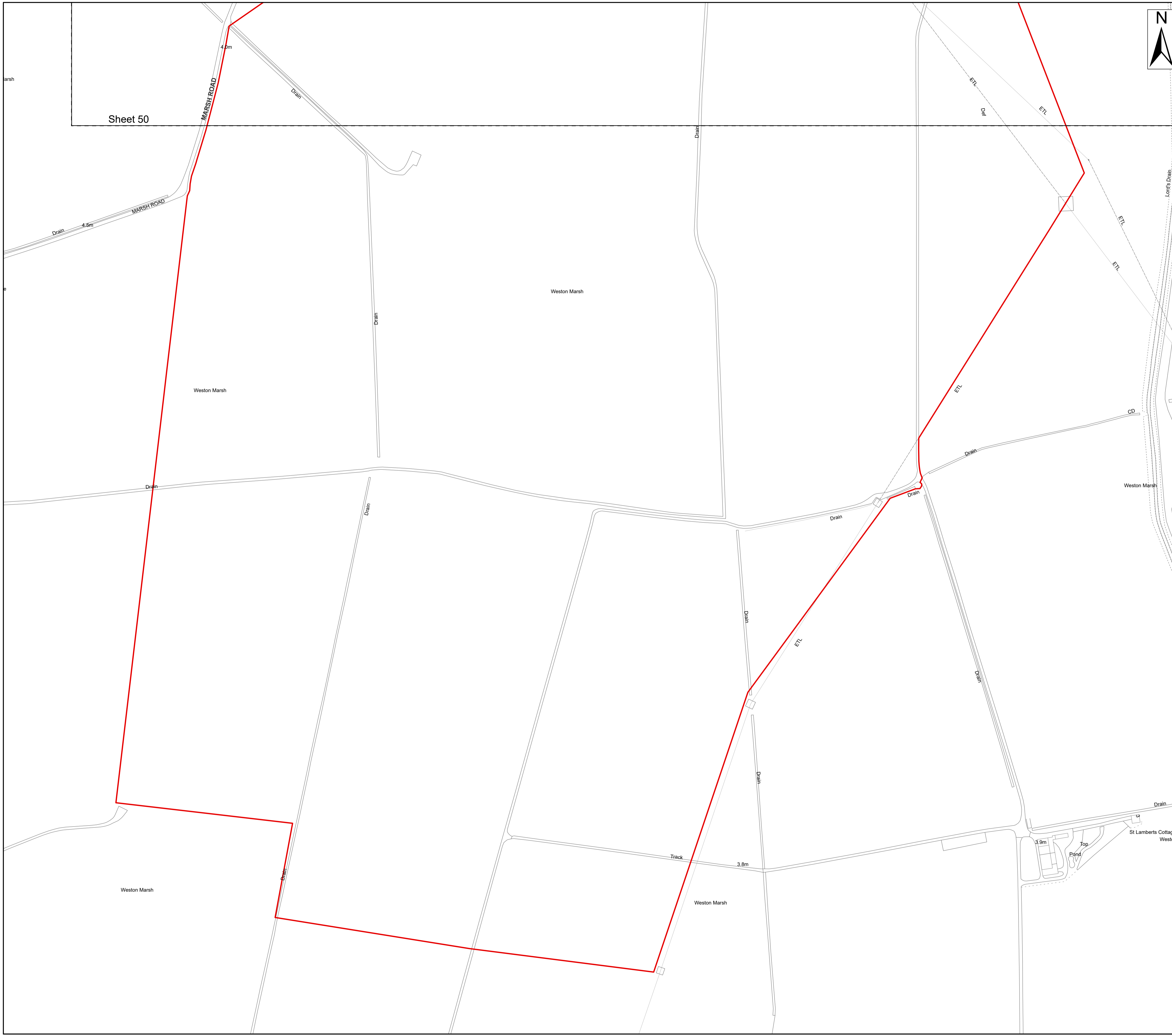
Scale: 1:2,500

Outer Dowsing Offshore Wind
2.15 Statutory & Non-Statutory Nature
Conservation Sites Onshore V3
 DCO Application

Drawing No: Drawing No: PP1-ODOW-DEV-CS-PLN-0025_03

Drawing: 50 of 51			Page Size: A1		
Rev No:	Date	Description	Drawn	Checked	Approved
1.0	March 2024	DCO Application Issue	TD	ODOW	ODOW
2.0	June 2024	Response to Section 51 Advice	GC	ODOW	ODOW
3.0	Sept 2024	Response to Rule 17 Letter Dated 31 July 2024	GC	ODOW	ODOW

This document may only be used for the purpose for which it was commissioned and in accordance with the terms of engagement for that commission. Unauthorised use of this document in any form whatsoever is prohibited.

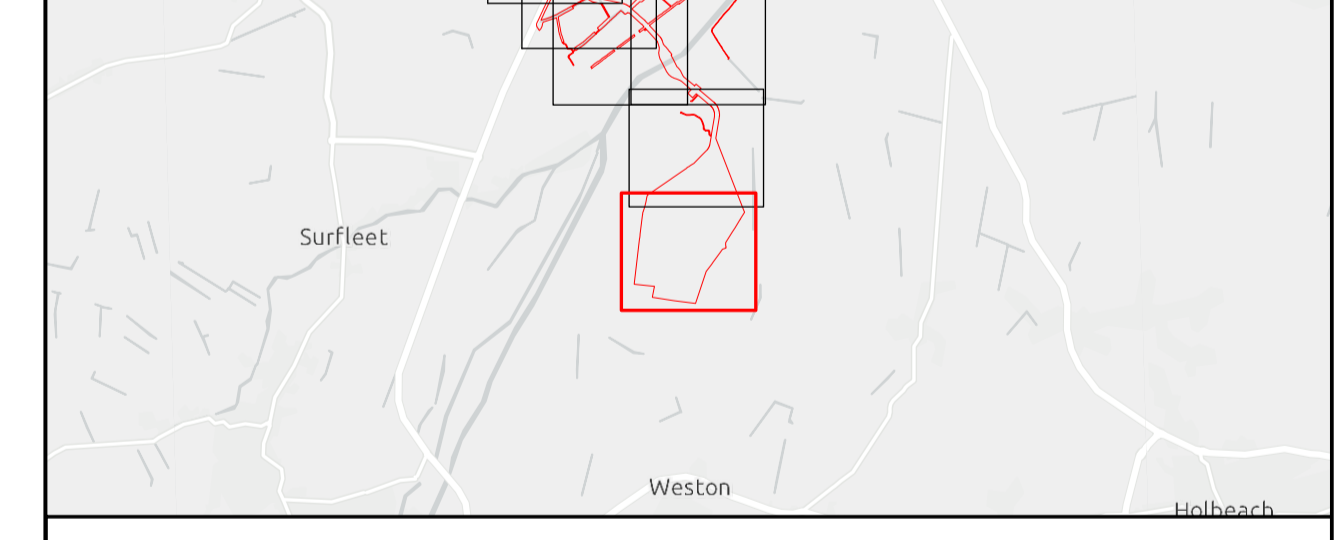
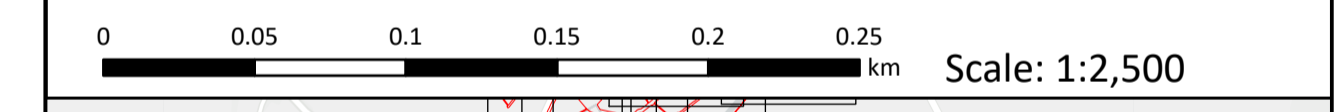


Legend
 Order Limits
 Order Limits

Source:
 Contains Esri Community Maps Contributors, Esri UK, Esri, TomTom, Garmin, Foursquare, GeoTechnologies, Inc, METI/NASA, USGS, Esri UK, Esri, TomTom, Garmin, Foursquare, GeoTechnologies, Inc, METI/NASA, USGS.
 Based upon the Ordnance Survey Map with the sanction of the controller of HM Stationery Office. Crown Copyright Reserved. © OS Licence No. 0100031673

Notes: Status:
Pre-examination update

Onshore Coordinate System
 Datum: OSGB 1936
 Spheroid: Airy 1830
 Projection: British National Grid
 Central Meridian: 2 W
 Vertical Reference: Newlyn



Outer Dowsing Offshore Wind 2.15 Statutory & Non-Statutory Nature Conservation Sites Onshore V3 DCO Application

Drawing No: Drawing No: PP1-ODOW-DEV-CS-PLN-0025_03

Drawing: 51 of 51 Page Size: A1

Rev No:	Date	Description	Drawn	Checked	Approved
1.0	March 2024	DCO Application Issue	TD	ODOW	ODOW
2.0	June 2024	Response to Section 51 Advice	GC	ODOW	ODOW
3.0	Sept 2024	Response to Rule 17 Letter Dated 31 July 2024	GC	ODOW	ODOW



This document may only be used for the purpose for which it was commissioned and in accordance with the terms of engagement for that commission. Unauthorised use of this document in any form whatsoever is prohibited.